

2023 OSAGE COUNTY ASSESSOR'S OFFICE REPORT TO THE EXCISE BOARD

7/28/2023

City/Village								
DISTRICT	DESCRIPTION	PERSONAL PROPERTY	REAL PROPERTY	PUBLIC SERVICE	TOTAL VALUATION	HOMESTEAD EXEMPTIONS	OTHER EXEMPTIONS	NET VALUATION
1906	CLEVELAND/OSAGE CITY	4,641	68,550	18,652	91,843	8,725	0	83,118
902	PAWHUSKA CITY	1,892,363	14,869,361	681,936	17,443,660	563,944	329,698	16,550,018
903	BARTLESVILLE CITY	3,181	3,174	167,127	173,482	1,000	0	172,482
908	TULSA CITY	1,982,039	33,901,201	2,111,490	37,994,730	1,052,849	874,329	36,067,552
909	SAND SPRINGS CITY	687,001	3,075,664	229,195	3,991,860	72,000	37,474	3,882,386
911	SHIDLER CITY	243,966	1,038,930	1,032,717	2,315,613	53,422	37,984	2,224,207
912	WEBB CITY (CITY)	4,751	122,517	141,458	268,726	14,000	3,207	251,519
913	GRAINOLA CITY	23,829	129,967	135,043	288,839	8,000	0	280,839
914	FORAKER CITY	8,732	69,620	115,767	194,119	3,000	8,044	183,075
920	BURBANK CITY	12,933	278,382	61,027	352,342	15,000	12,038	325,304
929	BARNSDALL CITY	194,468	3,246,469	1,676,452	5,117,389	190,000	67,532	4,859,857
930	WYNONA CITY	56,665	1,291,761	671,820	2,020,246	67,155	12,019	1,941,072
934	SKIATOOK CITY	3,993,845	43,594,133	491,846	48,079,824	864,488	520,977	46,694,359
935	AVANT CITY	54,661	702,886	356,056	1,113,603	49,271	5,672	1,058,660
938	HOMINY CITY	881,590	6,780,368	456,513	8,118,471	321,054	122,595	7,674,822
950	OSAGE CITY	11,795	273,007	73,042	357,844	22,332	1,992	333,520
951	PRUE CITY	137,187	1,301,043	312,797	1,751,027	60,809	22,193	1,668,025
990	FAIRFAX CITY	445,323	4,758,992	33,279	5,237,594	210,953	59,139	4,967,502
998	SPERRY CITY	1,231	516,343	21,789	539,363	9,000	0	530,363
CITY/VILLAGE TOTAL VALUATION		10,640,201	116,022,368	8,788,006	135,450,575	3,587,002	2,114,893	129,748,680

Comm-College								
DISTRICT	DESCRIPTION	PERSONAL PROPERTY	REAL PROPERTY	PUBLIC SERVICE	TOTAL VALUATION	HOMESTEAD EXEMPTIONS	OTHER EXEMPTIONS	NET VALUATION
V-01	VO-TECH DIST 1 NEW FOR 0	3,650,071	24,649,190	18,675,659	46,974,920	821,596	453,703	45,699,621
V001	VO-TECH DIST 1	32,022,614	42,550,778	30,149,953	104,723,345	1,275,161	2,551,695	100,896,489
V003	VO-TECH DIST 3	3,184,157	31,191,705	31,365,723	65,741,585	1,110,065	705,383	63,926,137
V013	VO-TECH DIST 13	8,592,423	25,146,060	6,792,868	40,531,351	901,649	359,738	39,269,964
V018	VO-TECH DIST 18	11,780,638	166,761,347	14,881,666	193,423,651	3,829,821	3,234,161	186,359,669
COMM-COLLEGE TOTAL VALUATION		59,229,903	290,299,080	101,865,869	451,394,852	7,938,292	7,304,680	436,151,880

County								
DISTRICT	DESCRIPTION	PERSONAL PROPERTY	REAL PROPERTY	PUBLIC SERVICE	TOTAL VALUATION	HOMESTEAD EXEMPTIONS	OTHER EXEMPTIONS	NET VALUATION
C001	OSAGE	78,194,587	332,988,074	118,366,224	529,548,885	9,064,335	7,863,460	512,621,090
COUNTY TOTAL VALUATION		78,194,587	332,988,074	118,366,224	529,548,885	9,064,335	7,863,460	512,621,090

2023 OSAGE COUNTY ASSESSOR'S OFFICE REPORT TO THE EXCISE BOARD

7/28/2023

Fire-District								
DISTRICT	DESCRIPTION	PERSONAL PROPERTY	REAL PROPERTY	PUBLIC SERVICE	TOTAL VALUATION	HOMESTEAD EXEMPTIONS	OTHER EXEMPTIONS	NET VALUATION
1001	COUNTRY CORNER FD	1,144,009	20,653,987	1,070,680	22,868,676	312,000	301,865	22,254,811
1002	BLACKDOG FD	1,001,325	9,002,032	122,251	10,125,608	247,000	218,213	9,660,395
1003	MORGAN'S CORNER FD	433,298	7,680,322	2,898,022	11,011,642	194,652	410,547	10,406,443
1004	GREEN CTRY FD	401,405	21,281,086	2,304	21,684,795	513,520	325,847	20,845,428
FIRE-DISTRICT TOTAL VALUATION		2,980,037	58,617,427	4,093,257	65,690,721	1,267,172	1,256,472	63,167,077

School								
DISTRICT	DESCRIPTION	PERSONAL PROPERTY	REAL PROPERTY	PUBLIC SERVICE	TOTAL VALUATION	HOMESTEAD EXEMPTIONS	OTHER EXEMPTIONS	NET VALUATION
101	TULSA I-001	3,008,651	43,326,199	4,622,626	50,957,476	1,248,849	1,132,813	48,575,814
102	SAND SPRINGS I-002	728,525	9,846,785	1,662,395	12,237,705	286,484	155,257	11,795,964
106	CLEVELAND/OSAGE I-6	101,823	916,193	4,423,102	5,441,118	62,725	9,599	5,368,794
107	SKIATOOK I-7	6,426,404	88,954,700	7,004,245	102,385,349	1,686,488	1,410,192	99,288,669
108	SPERRY I-008	1,617,058	24,633,663	1,592,400	27,843,121	608,000	535,899	26,699,222
11	SHIDLER I-11	13,986,633	7,132,157	6,529,141	27,647,931	194,172	56,325	27,397,434
1127	DEWEY I-07	206,254	2,439,654	945,606	3,591,514	60,000	61,475	3,470,039
118	CANEY VALLEY I-018	140,729	1,462,116	469,143	2,071,988	38,000	135,833	1,898,155
130	BARTLESVILLE I-30	565,180	4,088,741	1,242,450	5,896,371	105,000	128,990	5,662,381
171	PONCA CITY I-17	472,039	6,275,674	1,422,998	8,170,711	223,500	119,159	7,828,052
2	PAWHUSKA I-2	3,650,071	24,649,190	18,675,659	46,974,920	821,596	453,703	45,699,621
29	BARNSDALL I-29	4,467,585	12,107,200	12,770,363	29,345,148	481,374	1,599,810	27,263,964
3	OSAGE HILLS I-3	25,500,996	9,128,649	1,938,950	36,568,595	162,295	154,393	36,251,907
30	WYNONA I-30	411,653	3,558,741	8,724,767	12,695,161	141,655	63,300	12,490,206
35	AVANT C-35	730,217	9,765,677	4,058,674	14,554,568	286,837	407,894	13,859,837
38	HOMINY I-38	2,058,407	13,167,884	16,344,925	31,571,216	528,851	290,923	30,751,442
50	OSAGE/PRUE I-50	1,023,927	17,107,628	10,597,696	28,729,251	518,489	404,861	27,805,901
52	ANDERSON C-52	2,989,544	26,468,582	2,455,978	31,914,104	639,020	372,857	30,902,227
7	BOWRING C-7	1,574,254	4,744,019	6,103,110	12,421,383	143,351	26,392	12,251,640
77	MCCORD C-77	696,708	12,298,431	1,259,620	14,254,759	453,507	248,822	13,552,430
90	WOODLAND I-90	7,837,929	10,916,191	5,522,376	24,276,496	374,142	94,963	23,807,391
SCHOOL TOTAL VALUATION		78,194,587	332,988,074	118,366,224	529,548,885	9,064,335	7,863,460	512,621,090

2023 OSAGE COUNTY ASSESSOR'S OFFICE REPORT TO THE EXCISE BOARD

7/28/2023

I, Ed Quinton, Jr., Assessor of Osage County Oklahoma, do hereby certify that the foregoing is a true and correct statement of valuations for Real Estate, Personal Property, Public Service and Homestead Exemptions as certified by the State Board of Equalization and shown by the records in the County Assessor's office. Subscribed by my name and affixed the seal of the County Assessor's office on this day of July 28, 2023.

State of Oklahoma ()
Osage County ()

Ed Quinton, Jr.

7/31/23
Date

Ed Quinton, Jr.
County Assessor
Osage County




I, , County Clerk of Osage County Oklahoma, do hereby certify that the above is a true, correct and complete list of the of the valuations of Osage County Oklahoma as certified by the Osage County Assessor's office.

Robin Slack

County Clerk
Osage County

Seal



Excise Board:

Ben Aldred

Mike Hayman

[Signature]
Date


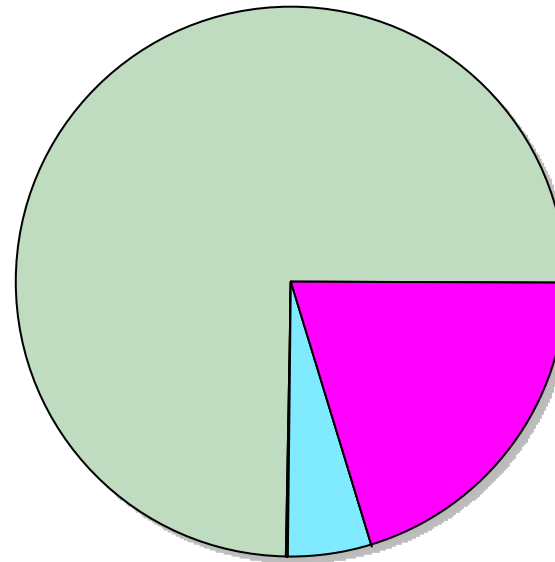
2023 OSAGE COUNTY ASSESSOR'S OFFICE REPORT TO THE EXCISE BOARD

7/31/2023

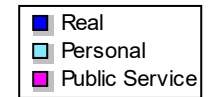
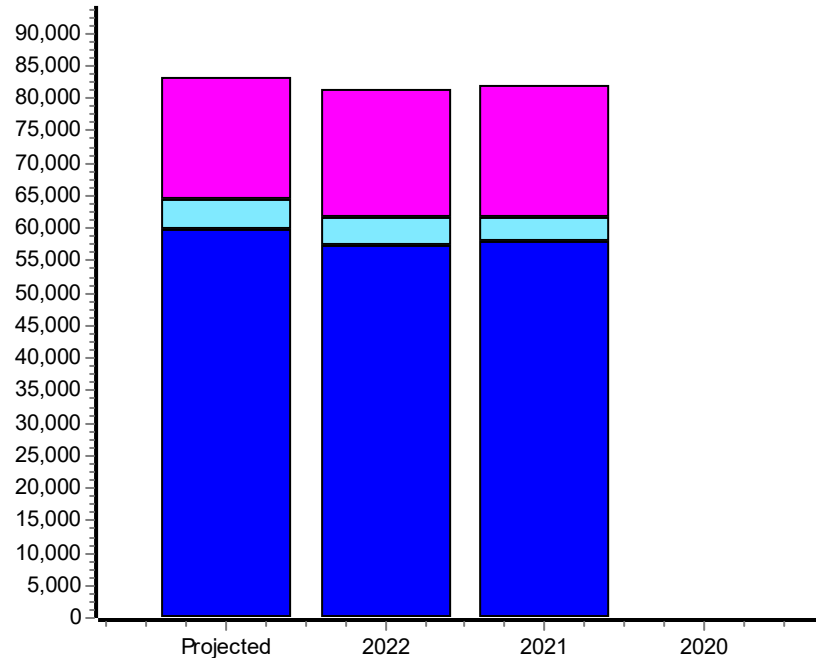
1906 CLEVELAND/OSAGE CITY

District Type: City/Village

Real	Count	Value
Agricultural	0	0
Commercial	0	0
Residential	35	68,550
Total Real Value	35	68,550
Homestead	8	7,725
Add-Homestead	1	1,000
Veteran	0	0
Other	0	0
Total Exempt	8	8,725
Senior Freeze	3	91,486
Capped Parcels	8	2,299
Net Assessed		59,825
Under Protest	0	0



Personal	Count	Value
Agricultural	1	81
Commercial	3	4,560
Mobile Home	0	0
Total Personal	4	4,641
Total Exempt	0	0
Net Assessed		4,641
Under Protest	0	0



Public Service	Count	Value
Total PS Value	3	18,652

District Totals	Value
Total Gross Value	91,843
Homestead Loss	8,725
Other Exemption Loss	0
Net Assessed Value	83,118
Under Protest	0

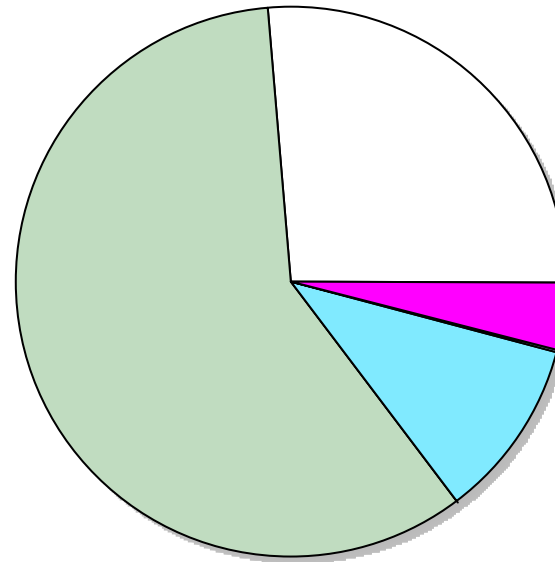
2023 OSAGE COUNTY ASSESSOR'S OFFICE REPORT TO THE EXCISE BOARD

7/31/2023

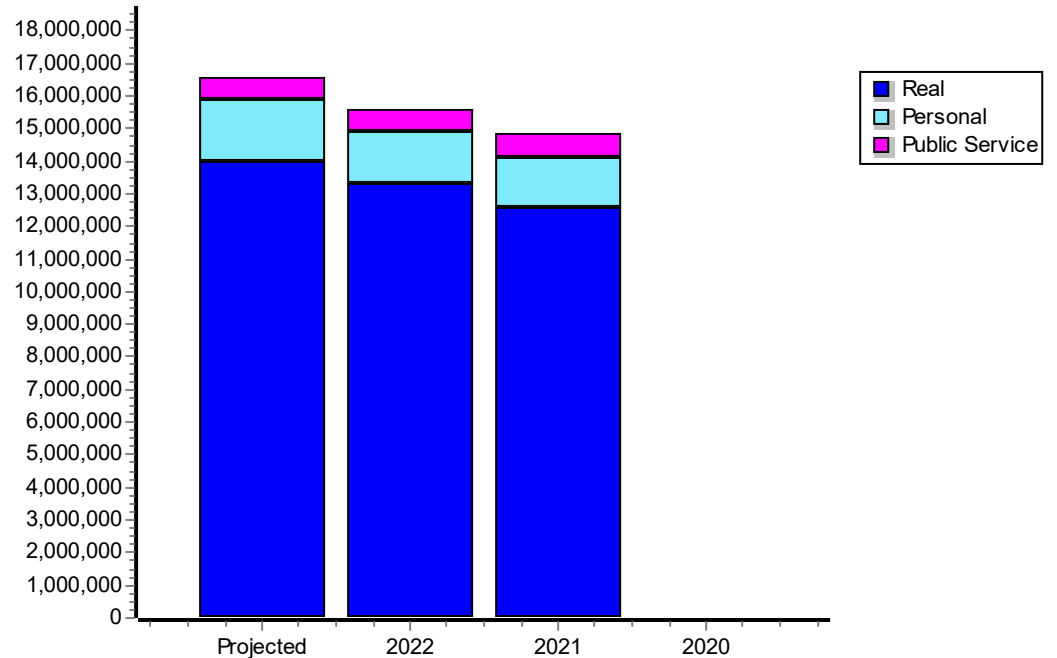
902 PAWHUSKA CITY

District Type: City/Village

Real	Count	Value
Agricultural	9	3,152
Commercial	294	4,606,615
Residential	2,150	10,259,594
Total Real Value	2,453	14,869,361
Homestead	512	506,400
Add-Homestead	46	46,000
Veteran	24	329,646
Other	0	0
Total Exempt	548	893,590
Senior Freeze	88	3,778,982
Capped Parcels	386	988,659
Net Assessed		13,975,771
Under Protest	0	0



Personal	Count	Value
Agricultural	8	7,901
Commercial	215	1,849,139
Mobile Home	20	35,323
Total Personal	243	1,892,363
Total Exempt	1	52
Net Assessed		1,892,311
Under Protest	0	0



Public Service	Count	Value
Total PS Value	18	681,936

District Totals	Value
Total Gross Value	17,443,660
Homestead Loss	563,944
Other Exemption Loss	329,698
Net Assessed Value	16,550,018
Under Protest	0


2023 OSAGE COUNTY ASSESSOR'S OFFICE REPORT TO THE EXCISE BOARD

7/31/2023

903 BARTLESVILLE CITY

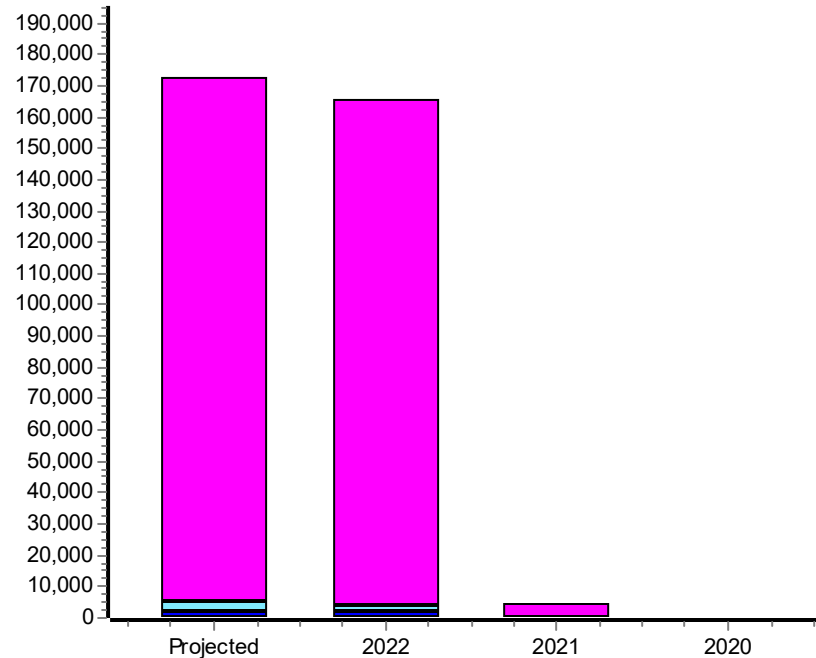
District Type: City/Village

Real	Count	Value
Agricultural	1	393
Commercial	0	0
Residential	1	2,781
Total Real Value	2	3,174
Homestead	1	1,000
Add-Homestead	0	0
Veteran	0	0
Other	0	0
Total Exempt	1	1,000
Senior Freeze	1	23,170
Capped Parcels	18	2,780
Net Assessed		2,174
Under Protest	0	0



0.23 % Real Ag
0 % Real Comm
1.6 % Real Res
0 % PP Ag
1.83 % PP Comm
0 % Mobile Home
96.34 % Public Service

Personal	Count	Value
Agricultural	0	0
Commercial	4	3,181
Mobile Home	0	0
Total Personal	4	3,181
Total Exempt	0	0
Net Assessed		3,181
Under Protest	0	0



Real
Personal
Public Service

Public Service	Count	Value
Total PS Value	17	167,127

District Totals	Value
Total Gross Value	173,482
Homestead Loss	1,000
Other Exemption Loss	0
Net Assessed Value	172,482
Under Protest	0

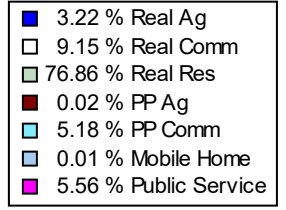
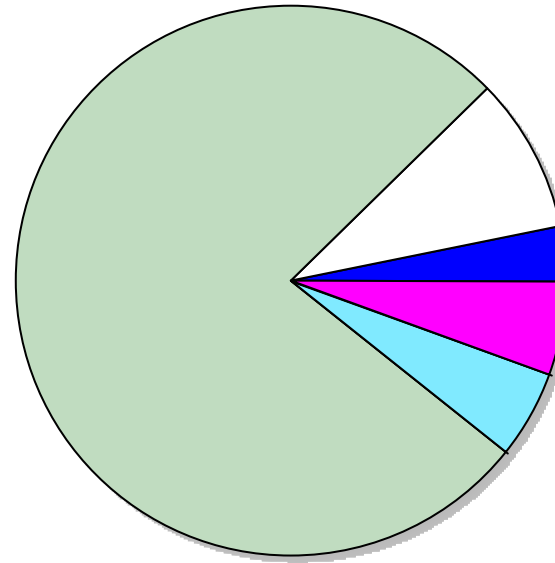
2023 OSAGE COUNTY ASSESSOR'S OFFICE REPORT TO THE EXCISE BOARD

7/31/2023

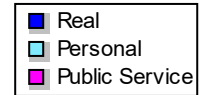
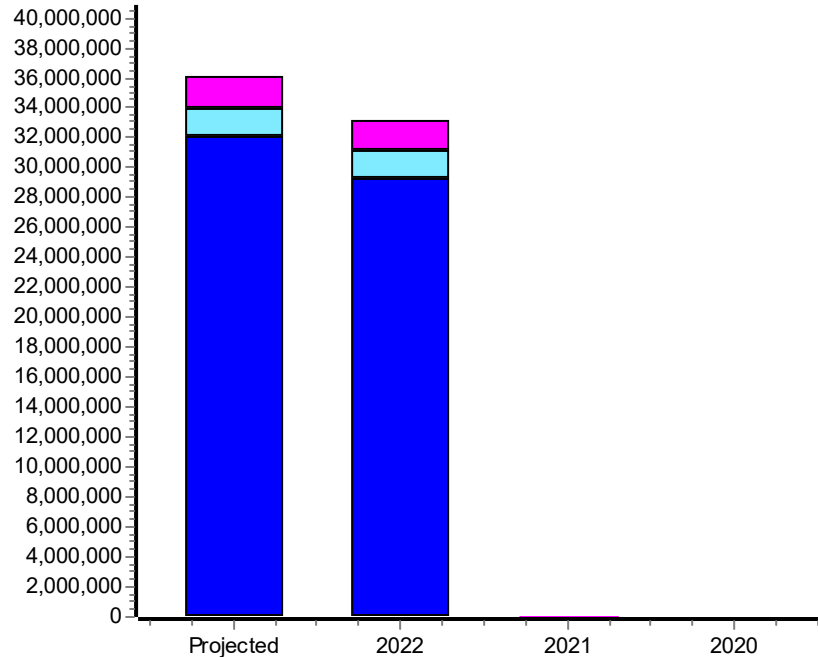
908 TULSA CITY

District Type: City/Village

Real	Count	Value
Agricultural	108	1,222,011
Commercial	29	3,478,232
Residential	2,394	29,200,958
Total Real Value	2,531	33,901,201
Homestead	1,005	1,002,849
Add-Homestead	37	37,000
Veteran	46	755,667
Other	1	40,904
Total Exempt	1,063	1,849,420
Senior Freeze	166	15,301,593
Capped Parcels	329	2,773,395
Net Assessed		32,051,781
Under Protest	0	0



Personal	Count	Value
Agricultural	10	8,945
Commercial	67	1,967,543
Mobile Home	2	5,551
Total Personal	79	1,982,039
Total Exempt	4	77,758
Net Assessed		1,904,281
Under Protest	0	0



Public Service	Count	Value
Total PS Value	17	2,111,490

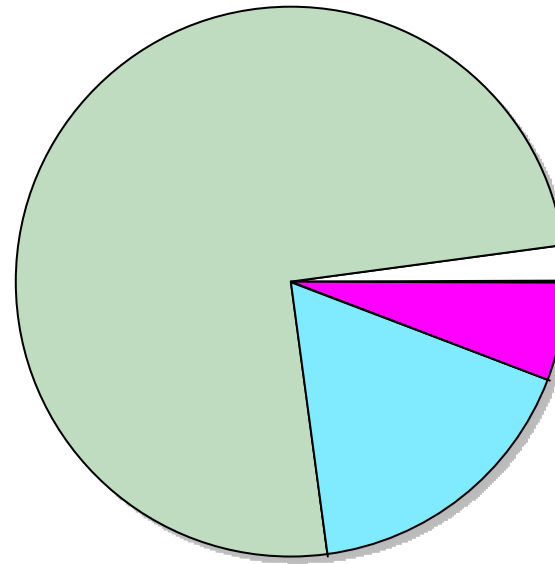
District Totals	Value
Total Gross Value	37,994,730
Homestead Loss	1,052,849
Other Exemption Loss	874,329
Net Assessed Value	36,067,552
Under Protest	0

2023 OSAGE COUNTY ASSESSOR'S OFFICE REPORT TO THE EXCISE BOARD

7/31/2023

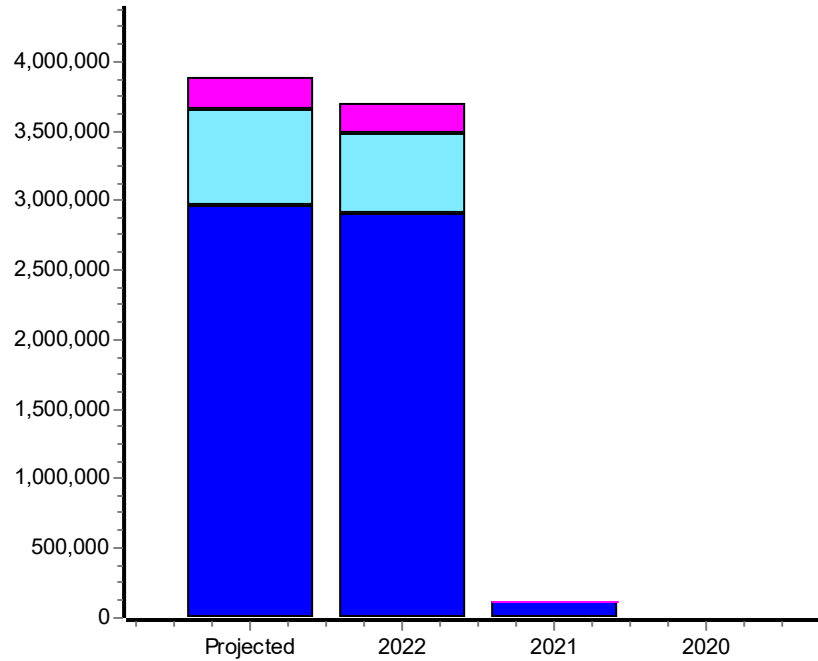
909 SAND SPRINGS CITY District Type: City/Village

Real	Count	Value
Agricultural	11	3,234
Commercial	3	85,615
Residential	190	2,986,815
Total Real Value	204	3,075,664
Homestead	72	72,000
Add-Homestead	0	0
Veteran	2	37,474
Other	0	0
Total Exempt	74	109,474
Senior Freeze	12	1,513,319
Capped Parcels	26	22,528
Net Assessed		2,966,190
Under Protest	0	0



- 0.08 % Real Ag
- 2.14 % Real Comm
- 74.82 % Real Res
- 0 % PP Ag
- 17.21 % PP Comm
- 0 % Mobile Home
- 5.74 % Public Service

Personal	Count	Value
Agricultural	0	0
Commercial	10	687,001
Mobile Home	0	0
Total Personal	10	687,001
Total Exempt	0	0
Net Assessed		687,001
Under Protest	0	0



- Real
- Personal
- Public Service

Public Service	Count	Value
Total PS Value	18	229,195

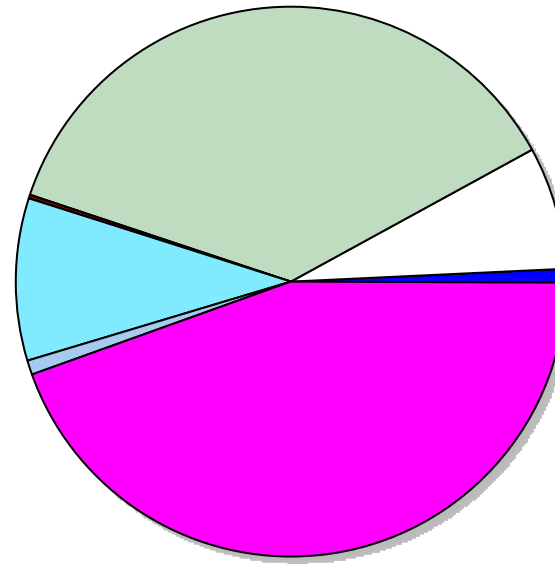
District Totals	Value
Total Gross Value	3,991,860
Homestead Loss	72,000
Other Exemption Loss	37,474
Net Assessed Value	3,882,386
Under Protest	0

2023 OSAGE COUNTY ASSESSOR'S OFFICE REPORT TO THE EXCISE BOARD

7/31/2023

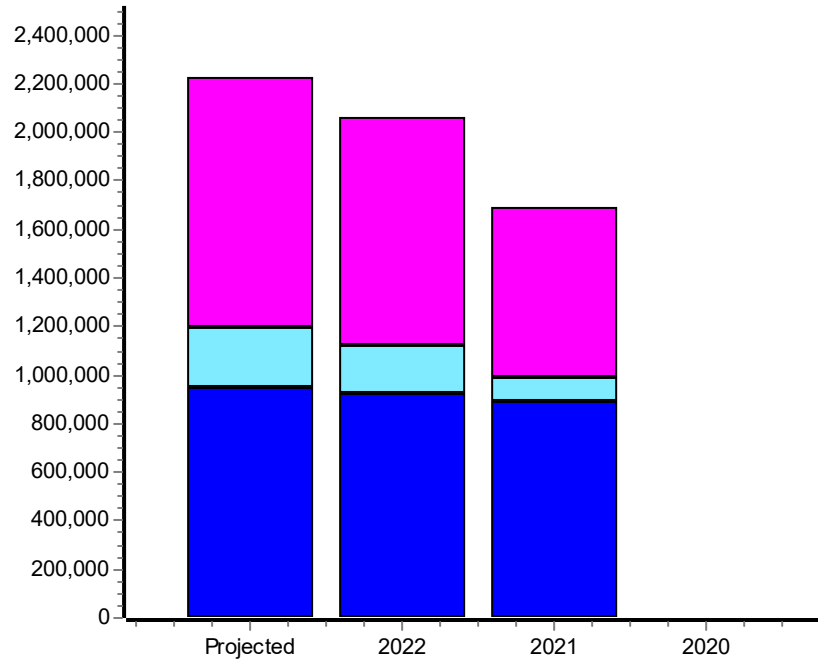
911 SHIDLER CITY District Type: City/Village

Real	Count	Value
Agricultural	2	18,042
Commercial	52	167,702
Residential	482	853,186
Total Real Value	536	1,038,930
Homestead	51	50,422
Add-Homestead	2	2,000
Veteran	4	37,984
Other	0	0
Total Exempt	56	91,406
Senior Freeze	7	220,344
Capped Parcels	56	30,772
Net Assessed		947,524
Under Protest	0	0



- 0.78 % Real Ag
- 7.24 % Real Comm
- 36.84 % Real Res
- 0.2 % PP Ag
- 9.53 % PP Comm
- 0.8 % Mobile Home
- 44.6 % Public Service

Personal	Count	Value
Agricultural	3	4,685
Commercial	27	220,641
Mobile Home	12	18,640
Total Personal	42	243,966
Total Exempt	0	0
Net Assessed		243,966
Under Protest	0	0



- Real
- Personal
- Public Service

Public Service	Count	Value
Total PS Value	7	1,032,717

District Totals	Value
Total Gross Value	2,315,613
Homestead Loss	53,422
Other Exemption Loss	37,984
Net Assessed Value	2,224,207
Under Protest	0

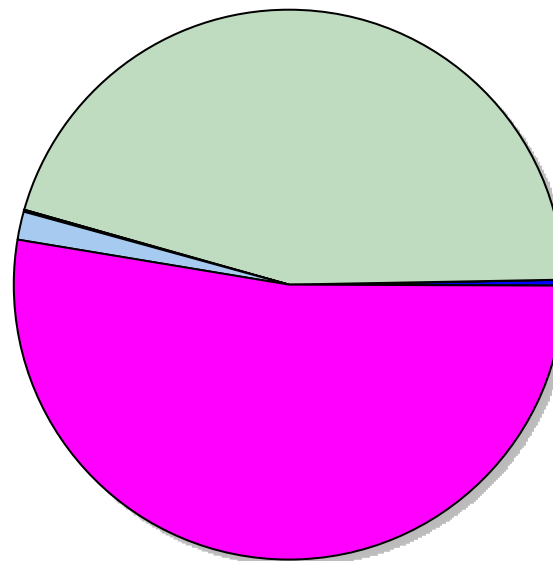
2023 OSAGE COUNTY ASSESSOR'S OFFICE REPORT TO THE EXCISE BOARD

7/31/2023

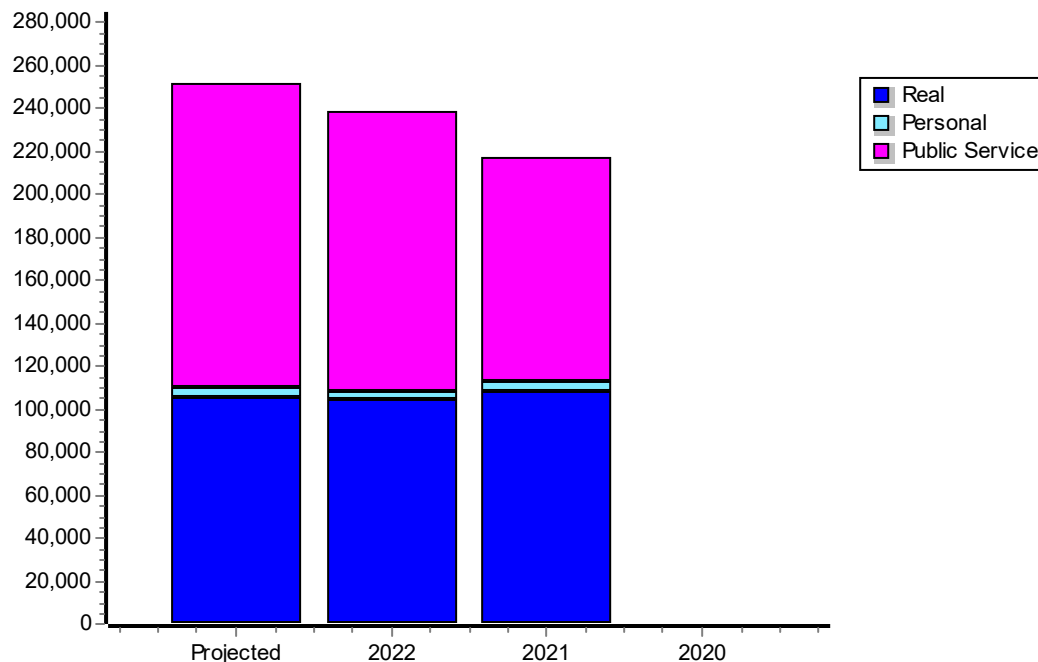
912 WEBB CITY (CITY)

District Type: City/Village

Real	Count	Value
Agricultural	19	951
Commercial	0	0
Residential	151	121,566
Total Real Value	170	122,517
Homestead	13	13,000
Add-Homestead	1	1,000
Veteran	1	3,207
Other	0	0
Total Exempt	14	17,207
Senior Freeze	1	88,735
Capped Parcels	18	3,802
Net Assessed		105,310
Under Protest	0	0



Personal	Count	Value
Agricultural	0	0
Commercial	2	205
Mobile Home	9	4,546
Total Personal	11	4,751
Total Exempt	0	0
Net Assessed		4,751
Under Protest	0	0



Public Service	Count	Value
Total PS Value	6	141,458

District Totals	Value
Total Gross Value	268,726
Homestead Loss	14,000
Other Exemption Loss	3,207
Net Assessed Value	251,519
Under Protest	0

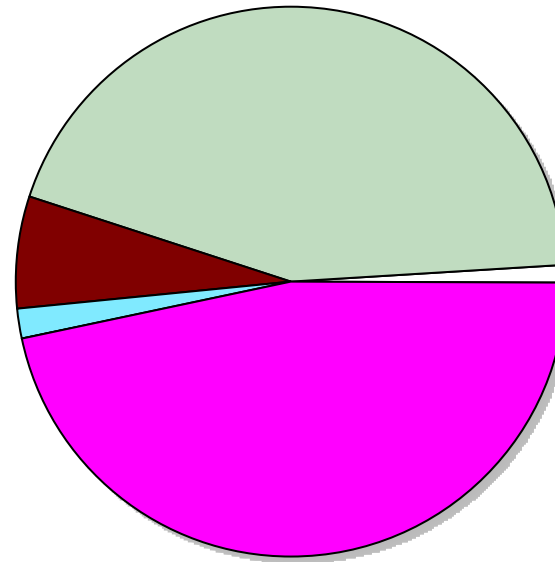
2023 OSAGE COUNTY ASSESSOR'S OFFICE REPORT TO THE EXCISE BOARD

7/31/2023

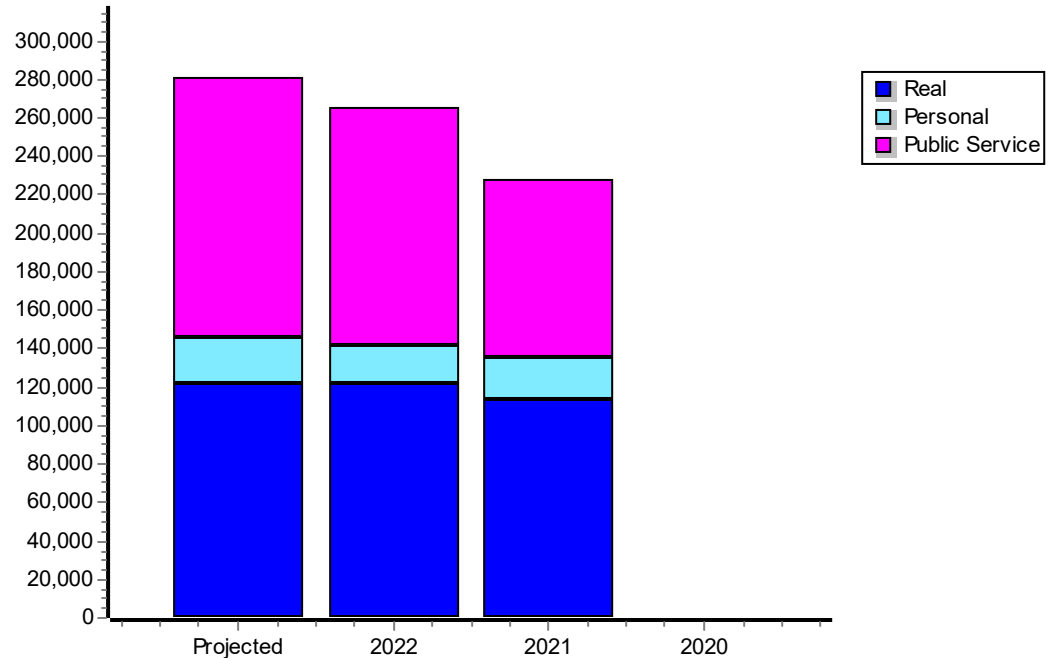
913 GRAINOLA CITY

District Type: City/Village

Real	Count	Value
Agricultural	0	0
Commercial	2	2,978
Residential	112	126,989
Total Real Value	114	129,967
Homestead	8	8,000
Add-Homestead	0	0
Veteran	0	0
Other	0	0
Total Exempt	8	8,000
Senior Freeze	1	76,026
Capped Parcels	12	16,954
Net Assessed		121,967
Under Protest	0	0



Personal	Count	Value
Agricultural	4	18,688
Commercial	2	5,141
Mobile Home	0	0
Total Personal	6	23,829
Total Exempt	0	0
Net Assessed		23,829
Under Protest	0	0



Public Service	Count	Value
Total PS Value	2	135,043

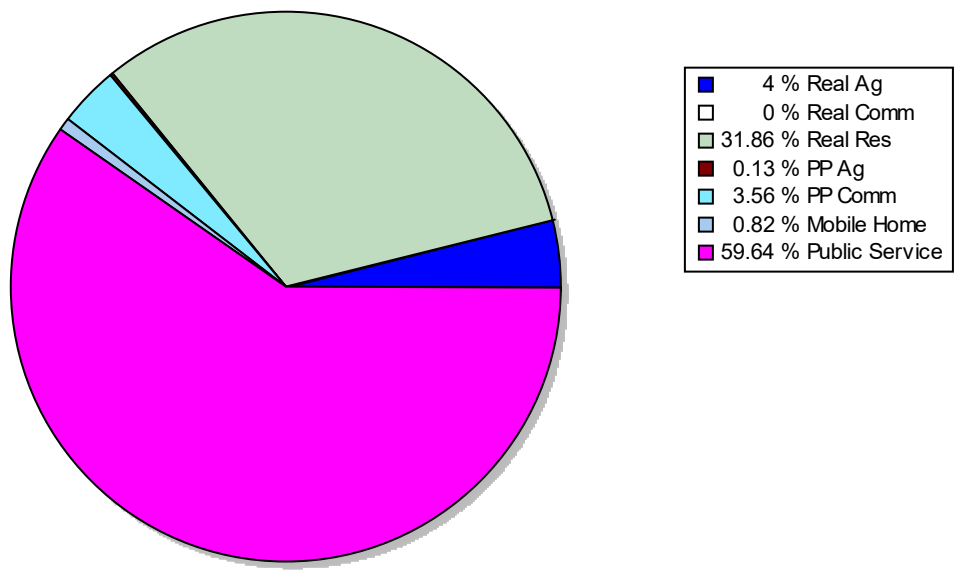
District Totals	Value
Total Gross Value	288,839
Homestead Loss	8,000
Other Exemption Loss	0
Net Assessed Value	280,839
Under Protest	0

2023 OSAGE COUNTY ASSESSOR'S OFFICE REPORT TO THE EXCISE BOARD

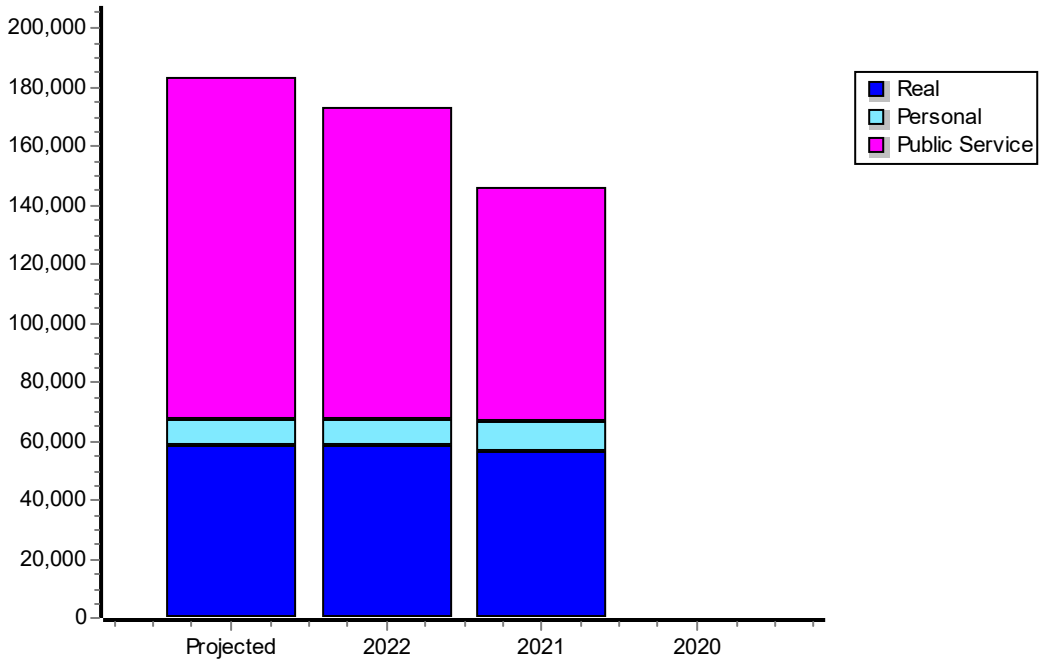
7/31/2023

914 FORAKER CITY District Type: City/Village

Real	Count	Value
Agricultural	1	7,767
Commercial	0	0
Residential	164	61,853
Total Real Value	165	69,620
Homestead	3	3,000
Add-Homestead	0	0
Veteran	1	8,044
Other	0	0
Total Exempt	4	11,044
Senior Freeze	0	0
Capped Parcels	13	2,873
Net Assessed		58,576
Under Protest	0	0



Personal	Count	Value
Agricultural	3	243
Commercial	3	6,903
Mobile Home	1	1,586
Total Personal	7	8,732
Total Exempt	0	0
Net Assessed		8,732
Under Protest	0	0



Public Service	Count	Value
Total PS Value	3	115,767

District Totals	Value
Total Gross Value	194,119
Homestead Loss	3,000
Other Exemption Loss	8,044
Net Assessed Value	183,075
Under Protest	0


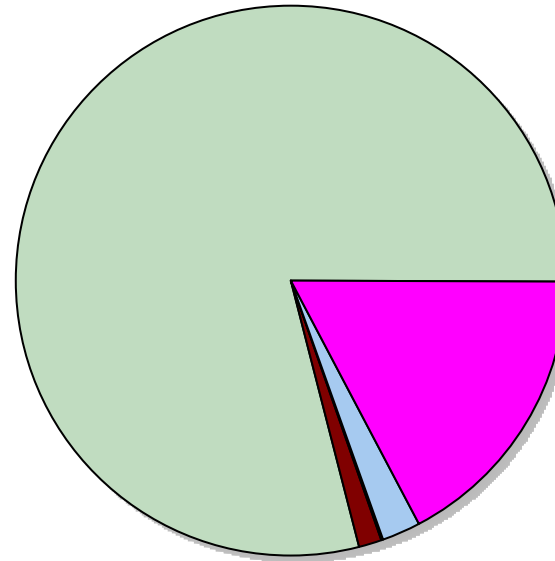
2023 OSAGE COUNTY ASSESSOR'S OFFICE REPORT TO THE EXCISE BOARD

7/31/2023

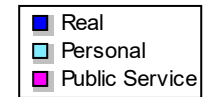
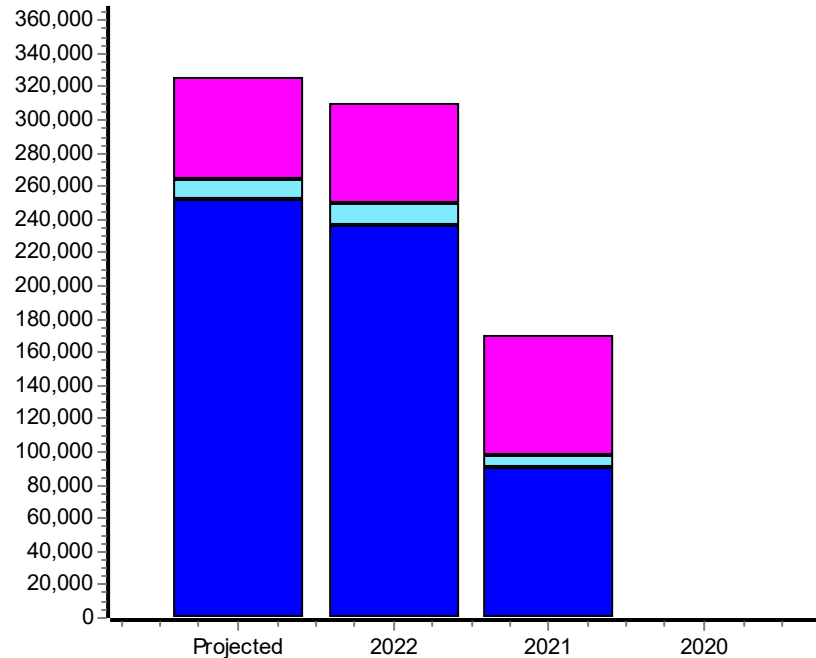
920 BURBANK CITY

District Type: City/Village

Real	Count	Value
Agricultural	0	0
Commercial	0	0
Residential	197	278,382
Total Real Value	197	278,382
Homestead	15	15,000
Add-Homestead	0	0
Veteran	2	12,038
Other	0	0
Total Exempt	17	27,038
Senior Freeze	0	0
Capped Parcels	32	14,911
Net Assessed		251,344
Under Protest	0	0



Personal	Count	Value
Agricultural	9	4,669
Commercial	6	281
Mobile Home	6	7,983
Total Personal	21	12,933
Total Exempt	0	0
Net Assessed		12,933
Under Protest	0	0



Public Service	Count	Value
Total PS Value	7	61,027

District Totals	Value
Total Gross Value	352,342
Homestead Loss	15,000
Other Exemption Loss	12,038
Net Assessed Value	325,304
Under Protest	0

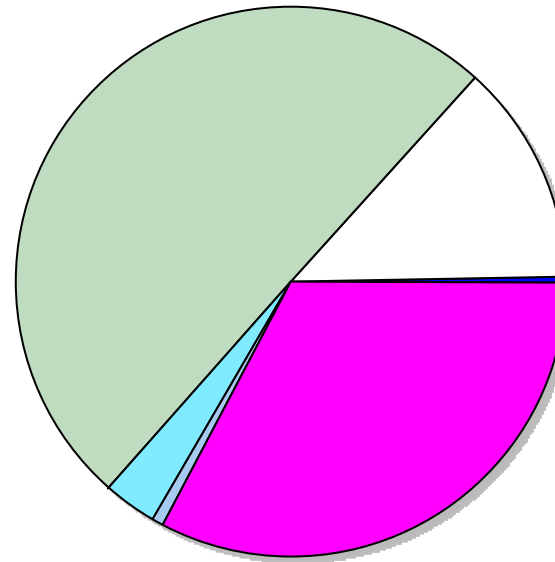
2023 OSAGE COUNTY ASSESSOR'S OFFICE REPORT TO THE EXCISE BOARD

7/31/2023

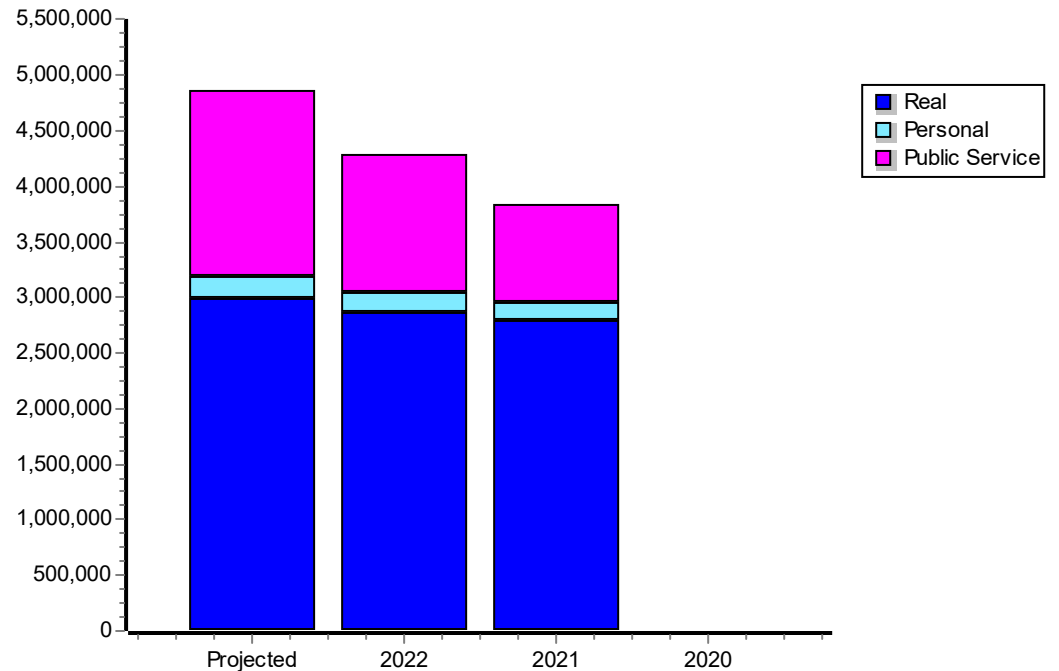
929 BARNSDALL CITY

District Type: City/Village

Real	Count	Value
Agricultural	2	19,544
Commercial	76	667,597
Residential	649	2,559,328
Total Real Value	727	3,246,469
Homestead	172	172,000
Add-Homestead	15	15,000
Veteran	8	65,532
Other	0	0
Total Exempt	183	255,532
Senior Freeze	35	1,630,564
Capped Parcels	123	200,054
Net Assessed		2,990,937
Under Protest	0	0



Personal	Count	Value
Agricultural	2	653
Commercial	50	156,827
Mobile Home	25	36,988
Total Personal	77	194,468
Total Exempt	1	2,000
Net Assessed		192,468
Under Protest	0	0



Public Service	Count	Value
Total PS Value	11	1,676,452

District Totals	Value
Total Gross Value	5,117,389
Homestead Loss	190,000
Other Exemption Loss	67,532
Net Assessed Value	4,859,857
Under Protest	0


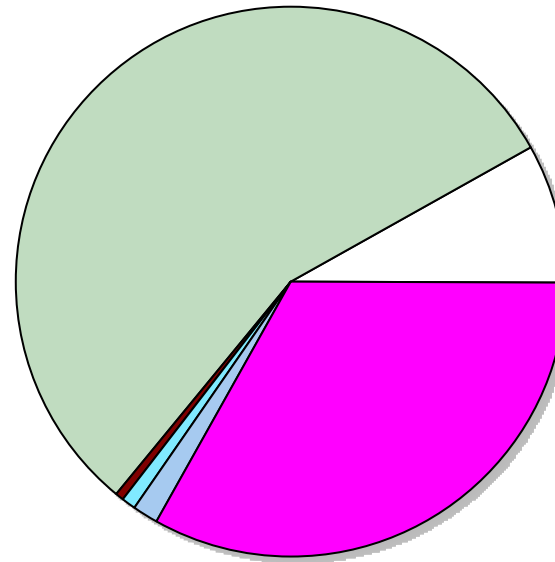
2023 OSAGE COUNTY ASSESSOR'S OFFICE REPORT TO THE EXCISE BOARD

7/31/2023

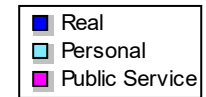
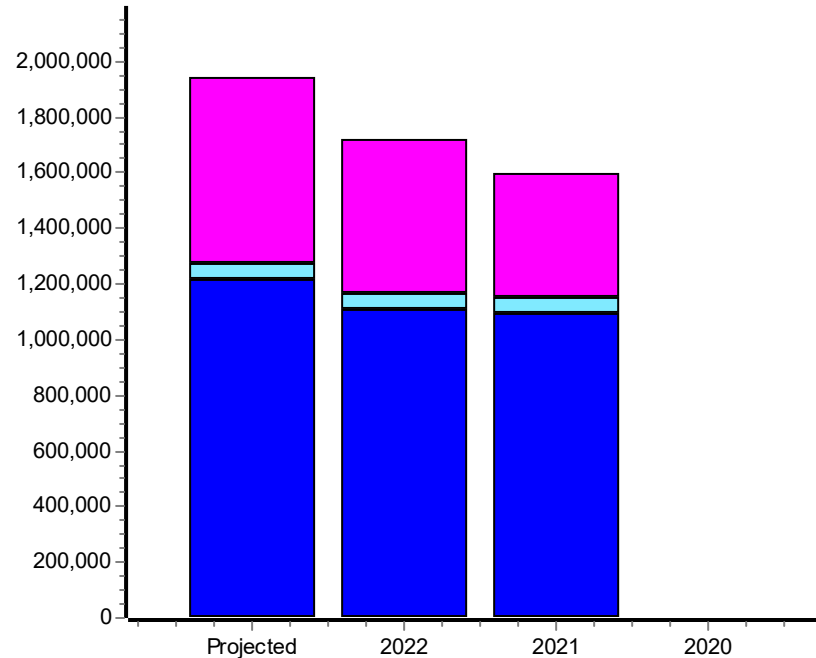
930 WYNONA CITY

District Type: City/Village

Real	Count	Value
Agricultural	0	0
Commercial	35	165,828
Residential	452	1,125,933
Total Real Value	487	1,291,761
Homestead	65	62,915
Add-Homestead	1	372
Veteran	1	12,019
Other	0	0
Total Exempt	69	79,174
Senior Freeze	5	208,206
Capped Parcels	76	60,399
Net Assessed		1,212,587
Under Protest	0	0



Personal	Count	Value
Agricultural	10	9,301
Commercial	17	17,745
Mobile Home	29	29,619
Total Personal	56	56,665
Total Exempt	0	0
Net Assessed		56,665
Under Protest	0	0



Public Service	Count	Value
Total PS Value	10	671,820

District Totals	Value
Total Gross Value	2,020,246
Homestead Loss	67,155
Other Exemption Loss	12,019
Net Assessed Value	1,941,072
Under Protest	0

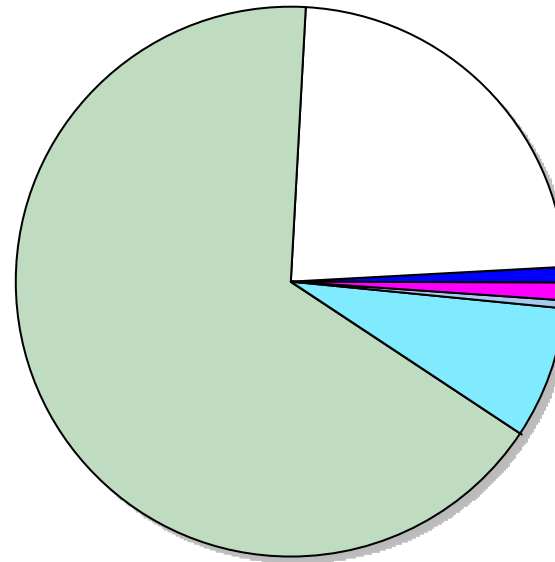
2023 OSAGE COUNTY ASSESSOR'S OFFICE REPORT TO THE EXCISE BOARD

7/31/2023

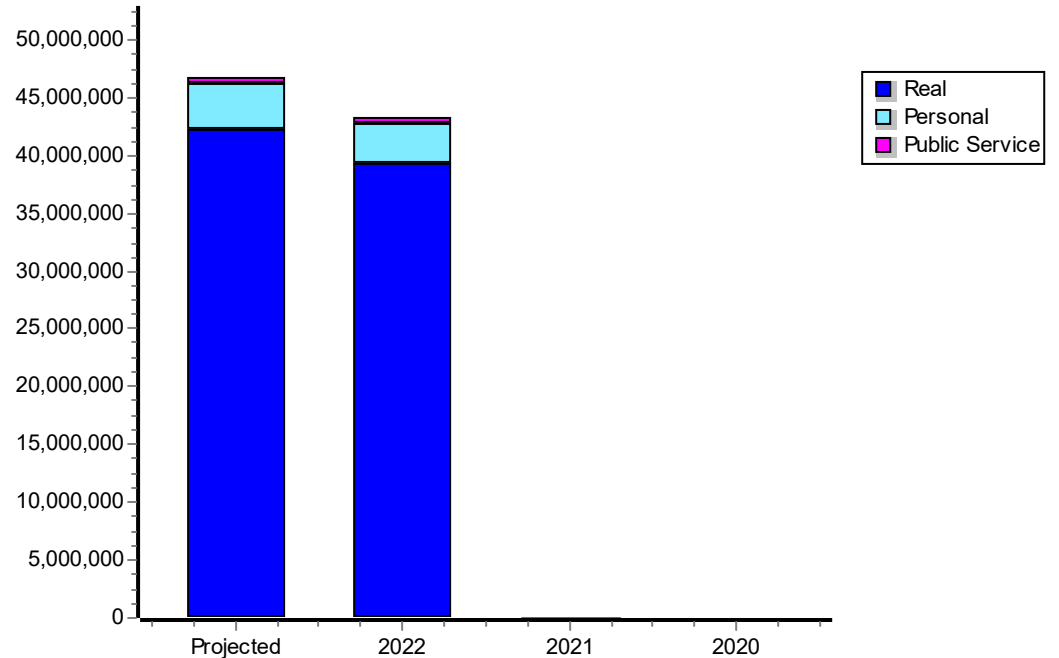
934 SKIATOOK CITY

District Type: City/Village

Real	Count	Value
Agricultural	36	439,973
Commercial	221	11,199,459
Residential	2,214	31,954,701
Total Real Value	2,471	43,594,133
Homestead	819	817,000
Add-Homestead	33	33,000
Veteran	28	443,105
Other	2	47,009
Total Exempt	862	1,354,602
Senior Freeze	147	15,666,460
Capped Parcels	408	715,997
Net Assessed		42,239,531
Under Protest	0	0



Personal	Count	Value
Agricultural	13	17,381
Commercial	259	3,731,091
Mobile Home	76	245,373
Total Personal	348	3,993,845
Total Exempt	2	30,863
Net Assessed		3,962,982
Under Protest	0	0



Public Service	Count	Value
Total PS Value	18	491,846

District Totals	Value
Total Gross Value	48,079,824
Homestead Loss	864,488
Other Exemption Loss	520,977
Net Assessed Value	46,694,359
Under Protest	0

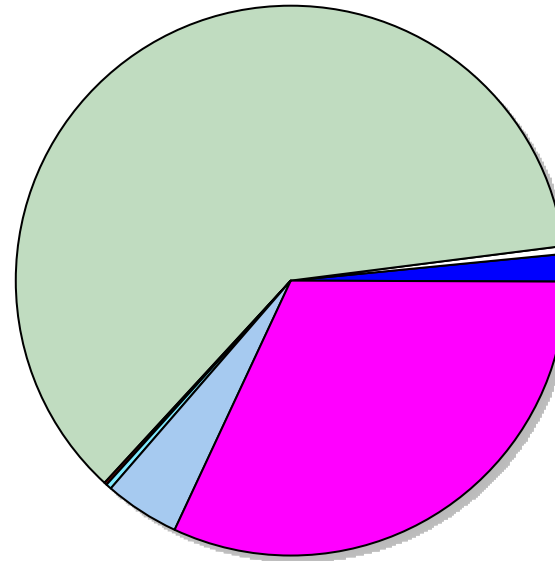
2023 OSAGE COUNTY ASSESSOR'S OFFICE REPORT TO THE EXCISE BOARD

7/31/2023

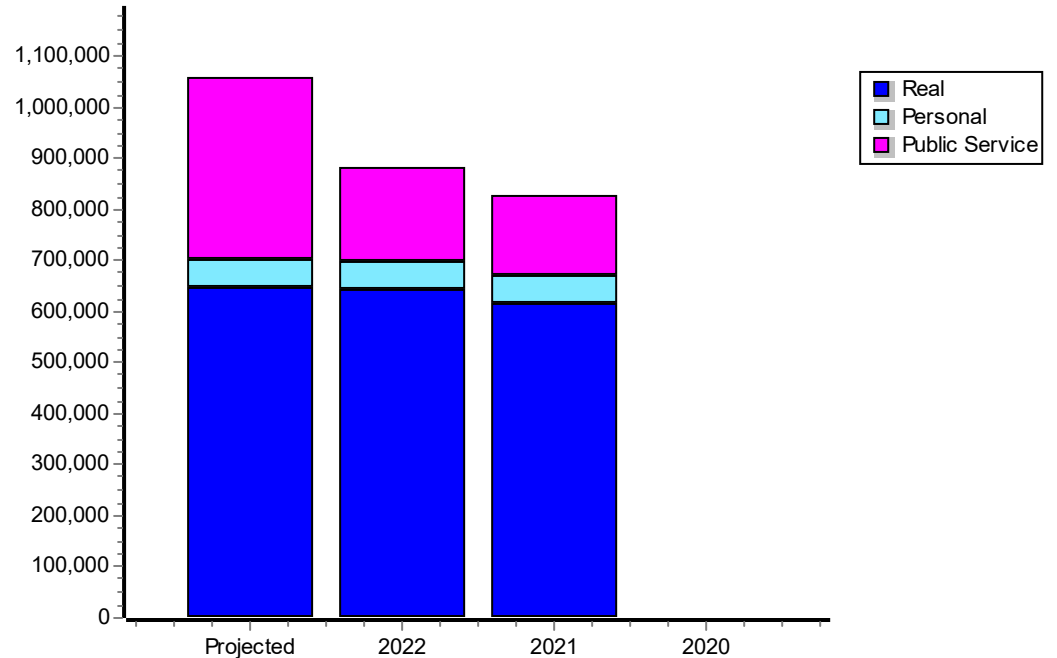
935 AVANT CITY

District Type: City/Village

Real	Count	Value
Agricultural	11	18,621
Commercial	4	5,120
Residential	288	679,145
Total Real Value	303	702,886
Homestead	47	46,271
Add-Homestead	2	2,000
Veteran	2	5,672
Other	0	0
Total Exempt	50	54,943
Senior Freeze	6	168,391
Capped Parcels	52	53,856
Net Assessed		647,943
Under Protest	0	0



Personal	Count	Value
Agricultural	1	431
Commercial	10	4,710
Mobile Home	23	49,520
Total Personal	34	54,661
Total Exempt	0	0
Net Assessed		54,661
Under Protest	0	0



Public Service	Count	Value
Total PS Value	8	356,056

District Totals	Value
Total Gross Value	1,113,603
Homestead Loss	49,271
Other Exemption Loss	5,672
Net Assessed Value	1,058,660
Under Protest	0

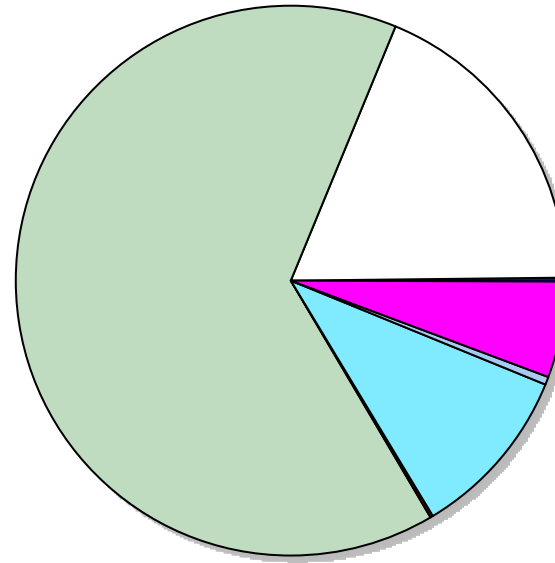
2023 OSAGE COUNTY ASSESSOR'S OFFICE REPORT TO THE EXCISE BOARD

7/31/2023

938 HOMINY CITY

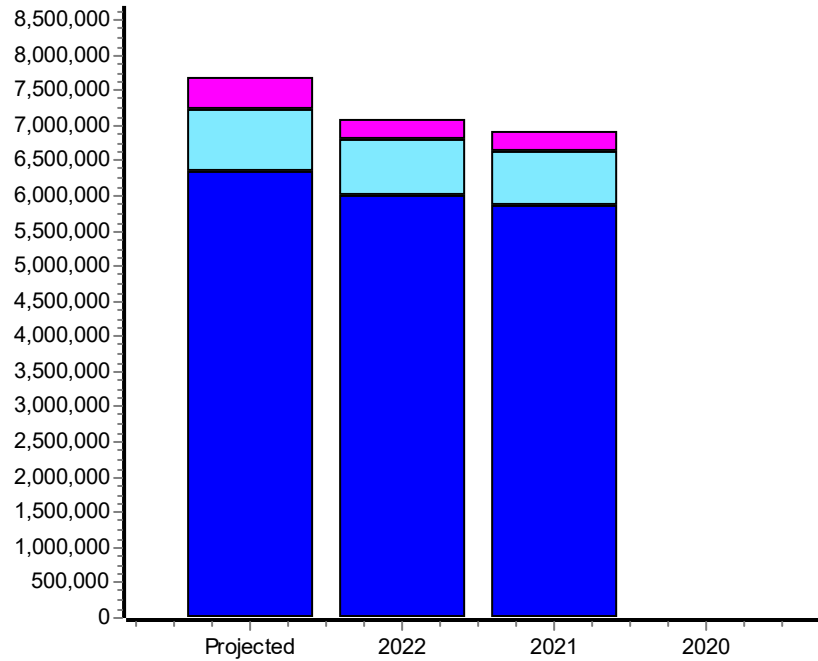
District Type: City/Village

Real	Count	Value
Agricultural	15	14,719
Commercial	172	1,510,450
Residential	1,289	5,255,199
Total Real Value	1,476	6,780,368
Homestead	306	299,574
Add-Homestead	19	18,480
Veteran	16	122,595
Other	0	0
Total Exempt	325	443,649
Senior Freeze	63	2,697,624
Capped Parcels	167	219,237
Net Assessed		6,336,719
Under Protest	0	0



- 0.18 % Real Ag
- 18.61 % Real Comm
- 64.73 % Real Res
- 0.14 % PP Ag
- 10.22 % PP Comm
- 0.5 % Mobile Home
- 5.62 % Public Service

Personal	Count	Value
Agricultural	7	11,553
Commercial	102	829,682
Mobile Home	26	40,355
Total Personal	135	881,590
Total Exempt	0	0
Net Assessed		881,590
Under Protest	0	0



- Real
- Personal
- Public Service

Public Service	Count	Value
Total PS Value	11	456,513

District Totals	Value
Total Gross Value	8,118,471
Homestead Loss	321,054
Other Exemption Loss	122,595
Net Assessed Value	7,674,822
Under Protest	0


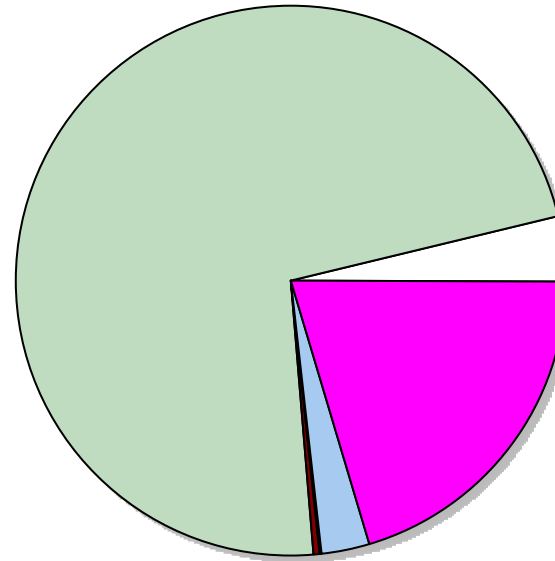
2023 OSAGE COUNTY ASSESSOR'S OFFICE REPORT TO THE EXCISE BOARD

7/31/2023

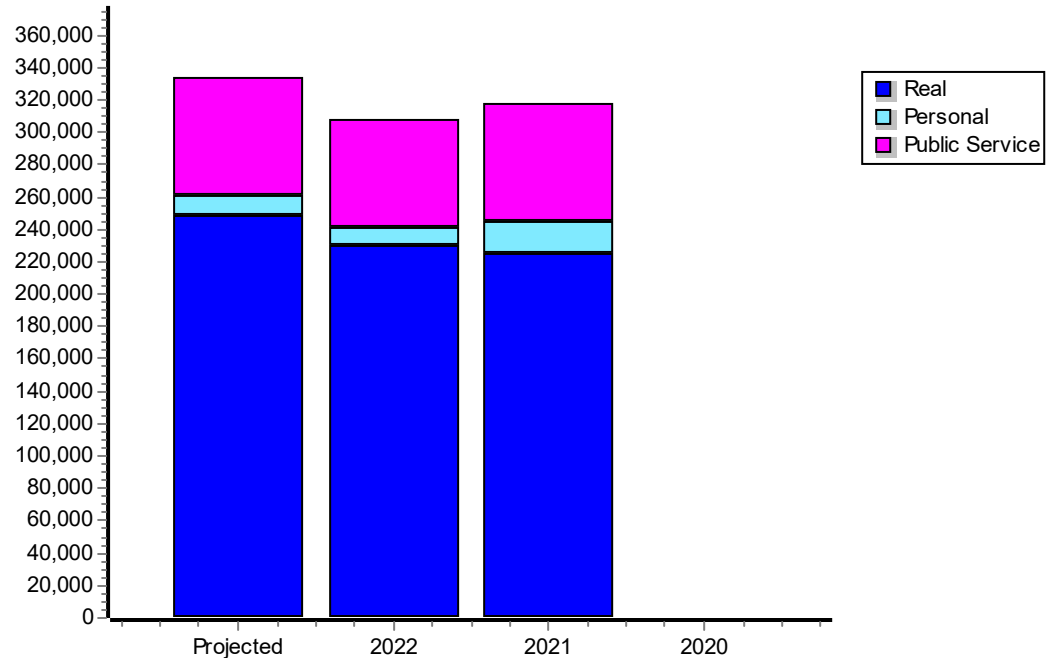
950 OSAGE CITY

District Type: City/Village

Real	Count	Value
Agricultural	0	0
Commercial	3	13,792
Residential	198	259,215
Total Real Value	201	273,007
Homestead	22	21,332
Add-Homestead	1	1,000
Veteran	1	1,912
Other	0	0
Total Exempt	23	24,244
Senior Freeze	8	229,844
Capped Parcels	22	21,528
Net Assessed		248,763
Under Protest	0	0



Personal	Count	Value
Agricultural	2	1,030
Commercial	2	363
Mobile Home	8	10,402
Total Personal	12	11,795
Total Exempt	1	80
Net Assessed		11,715
Under Protest	0	0



Public Service	Count	Value
Total PS Value	4	73,042

District Totals	Value
Total Gross Value	357,844
Homestead Loss	22,332
Other Exemption Loss	1,992
Net Assessed Value	333,520
Under Protest	0


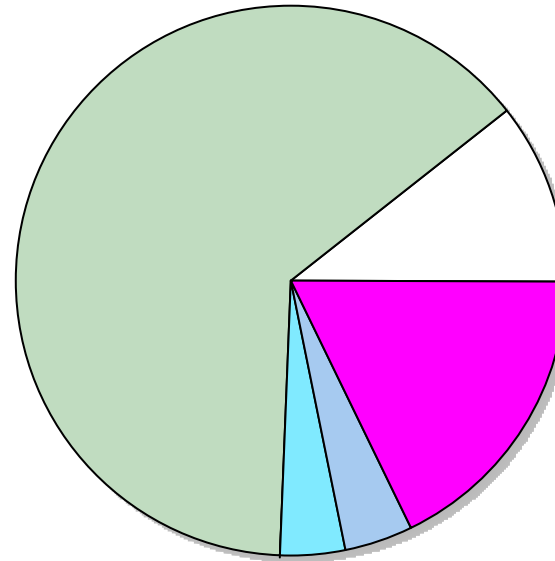
2023 OSAGE COUNTY ASSESSOR'S OFFICE REPORT TO THE EXCISE BOARD

7/31/2023

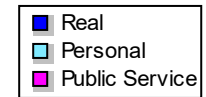
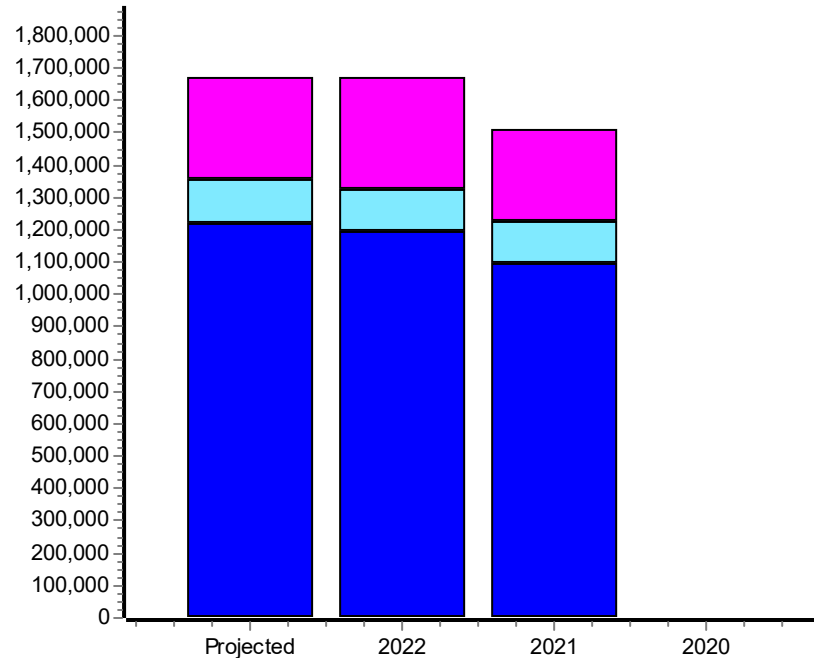
951 PRUE CITY

District Type: City/Village

Real	Count	Value
Agricultural	0	0
Commercial	7	187,008
Residential	578	1,114,035
Total Real Value	585	1,301,043
Homestead	62	60,809
Add-Homestead	0	0
Veteran	3	22,193
Other	0	0
Total Exempt	65	83,002
Senior Freeze	12	797,977
Capped Parcels	67	73,388
Net Assessed		1,218,041
Under Protest	0	0



Personal	Count	Value
Agricultural	1	167
Commercial	19	67,175
Mobile Home	27	69,845
Total Personal	47	137,187
Total Exempt	0	0
Net Assessed		137,187
Under Protest	0	0



Public Service	Count	Value
Total PS Value	7	312,797

District Totals	Value
Total Gross Value	1,751,027
Homestead Loss	60,809
Other Exemption Loss	22,193
Net Assessed Value	1,668,025
Under Protest	0

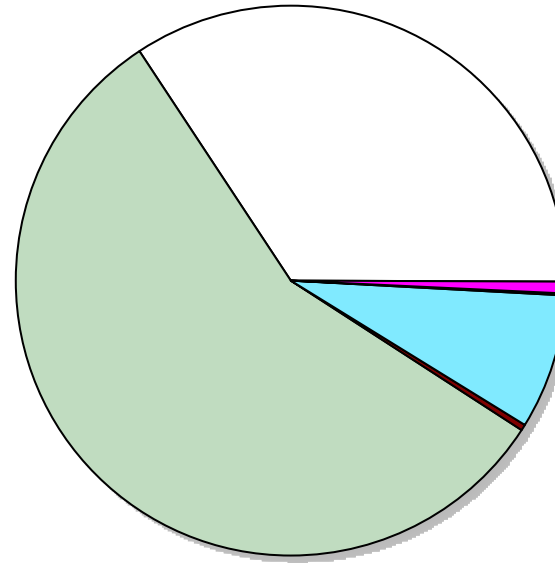
2023 OSAGE COUNTY ASSESSOR'S OFFICE REPORT TO THE EXCISE BOARD

7/31/2023

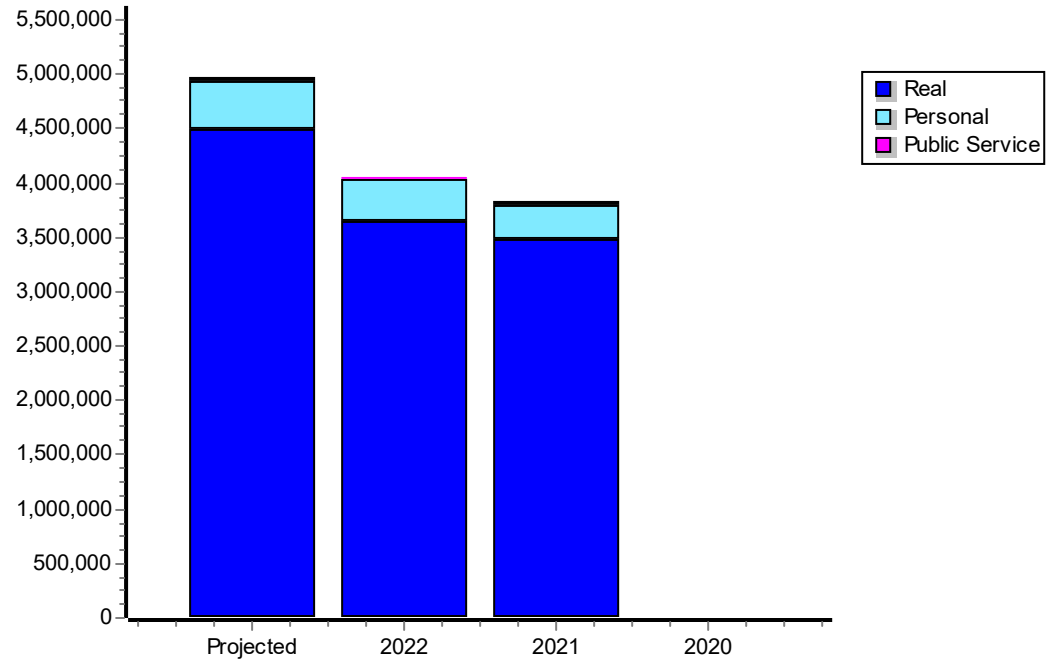
990 FAIRFAX CITY

District Type: City/Village

Real	Count	Value
Agricultural	0	0
Commercial	107	1,794,490
Residential	870	2,964,502
Total Real Value	977	4,758,992
Homestead	199	195,773
Add-Homestead	13	12,180
Veteran	9	59,139
Other	0	0
Total Exempt	211	270,092
Senior Freeze	34	1,042,524
Capped Parcels	115	50,158
Net Assessed		4,488,900
Under Protest	0	0



Personal	Count	Value
Agricultural	8	18,564
Commercial	78	420,372
Mobile Home	9	6,387
Total Personal	95	445,323
Total Exempt	0	0
Net Assessed		445,323
Under Protest	0	0



Public Service	Count	Value
Total PS Value	8	33,279

District Totals	Value
Total Gross Value	5,237,594
Homestead Loss	210,953
Other Exemption Loss	59,139
Net Assessed Value	4,967,502
Under Protest	0


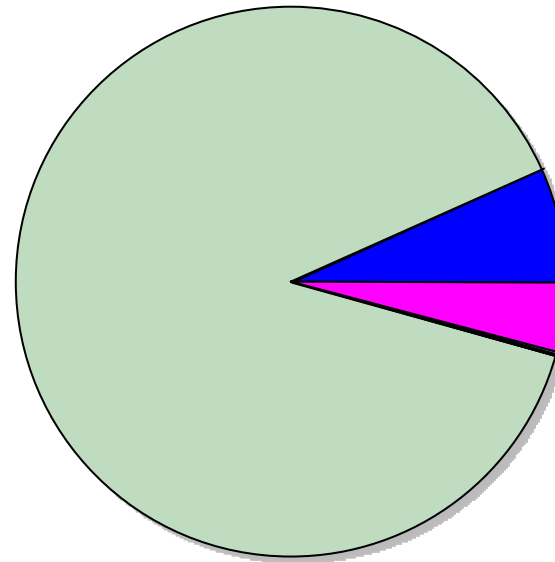
2023 OSAGE COUNTY ASSESSOR'S OFFICE REPORT TO THE EXCISE BOARD

7/31/2023

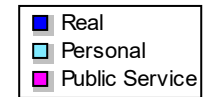
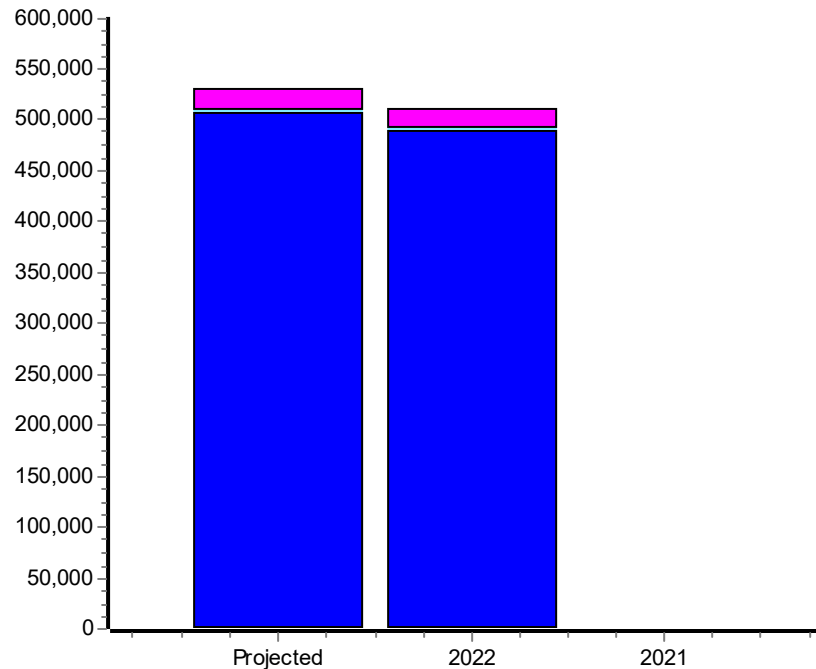
998 SPERRY CITY

District Type: City/Village

Real	Count	Value
Agricultural	5	36,679
Commercial	0	0
Residential	30	479,664
Total Real Value	35	516,343
Homestead	9	9,000
Add-Homestead	0	0
Veteran	0	0
Other	0	0
Total Exempt	9	9,000
Senior Freeze	2	301,400
Capped Parcels	6	23,635
Net Assessed		507,343
Under Protest	0	0



Personal	Count	Value
Agricultural	0	0
Commercial	2	120
Mobile Home	1	1,111
Total Personal	3	1,231
Total Exempt	0	0
Net Assessed		1,231
Under Protest	0	0



Public Service	Count	Value
Total PS Value	3	21,789

District Totals	Value
Total Gross Value	539,363
Homestead Loss	9,000
Other Exemption Loss	0
Net Assessed Value	530,363
Under Protest	0

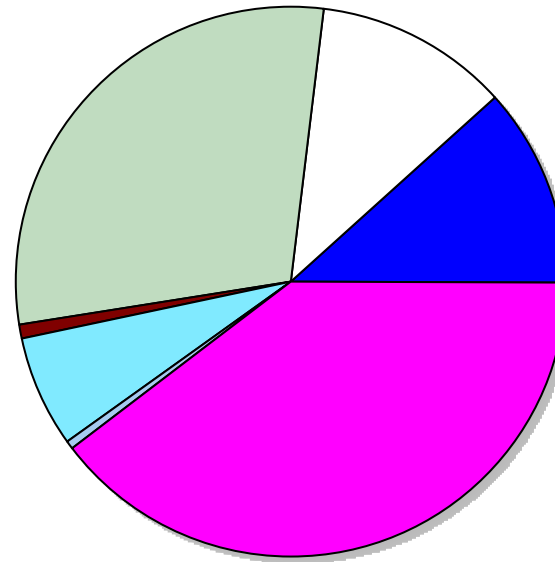
2023 OSAGE COUNTY ASSESSOR'S OFFICE REPORT TO THE EXCISE BOARD

7/31/2023

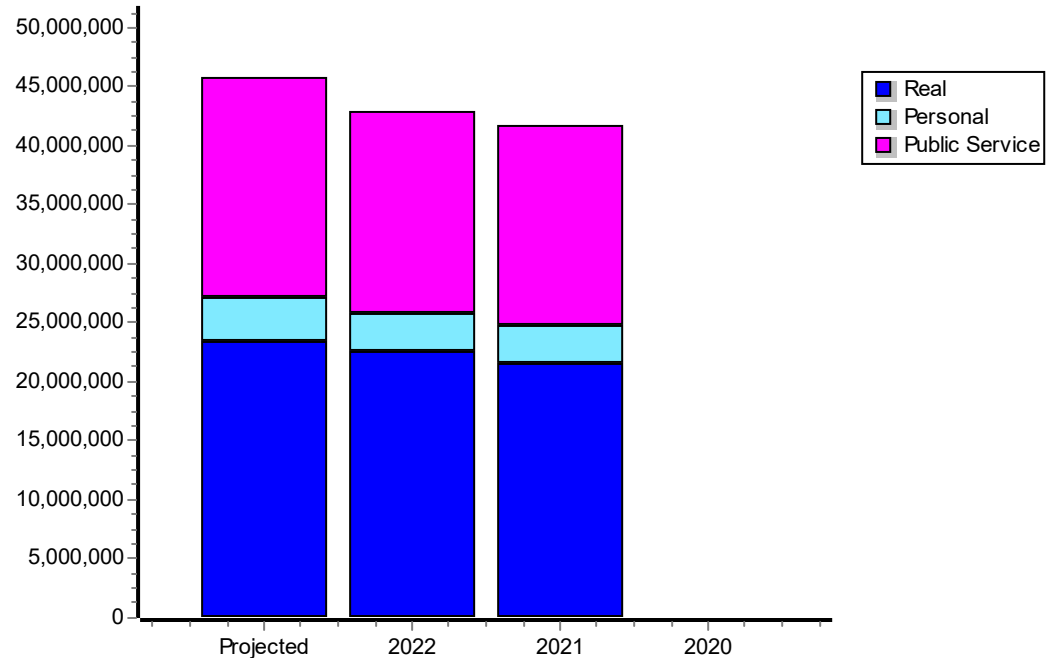
V-01 VO-TECH DIST 1 NEW FOR 0

District Type: Comm-College

Real	Count	Value
Agricultural	1,254	5,516,334
Commercial	348	5,335,912
Residential	2,727	13,796,944
Total Real Value	4,329	24,649,190
Homestead	756	749,052
Add-Homestead	53	53,000
Veteran	34	431,726
Other	1	21,125
Total Exempt	810	1,274,447
Senior Freeze	119	6,120,965
Capped Parcels	910	1,704,614
Net Assessed		23,374,743
Under Protest	0	0



Personal	Count	Value
Agricultural	168	349,576
Commercial	456	3,109,454
Mobile Home	62	191,041
Total Personal	686	3,650,071
Total Exempt	5	852
Net Assessed		3,649,219
Under Protest	0	0



Public Service	Count	Value
Total PS Value	40	18,675,659

District Totals	Value
Total Gross Value	46,974,920
Homestead Loss	821,596
Other Exemption Loss	453,703
Net Assessed Value	45,699,621
Under Protest	0

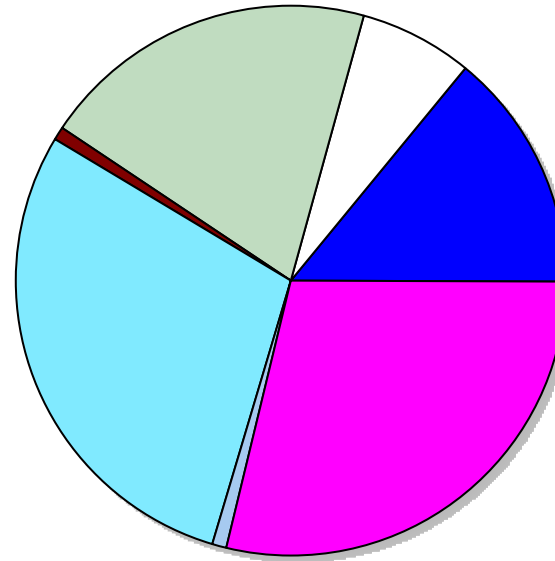
2023 OSAGE COUNTY ASSESSOR'S OFFICE REPORT TO THE EXCISE BOARD

7/31/2023

V001 VO-TECH DIST 1

District Type: Comm-College

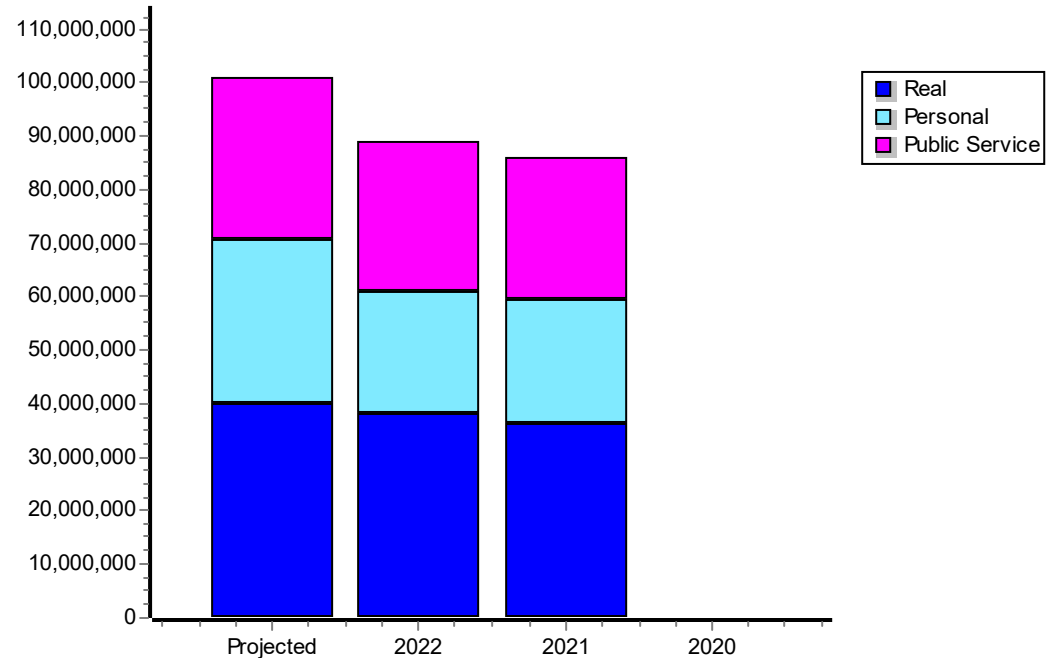
Real	Count	Value
Agricultural	2,487	14,809,327
Commercial	163	6,987,875
Residential	3,026	20,753,576
Total Real Value	5,676	42,550,778
Homestead	1,218	1,213,007
Add-Homestead	36	35,372
Veteran	60	1,227,126
Other	0	0
Total Exempt	1,305	2,502,287
Senior Freeze	164	14,371,281
Capped Parcels	1,506	3,563,227
Net Assessed		40,048,491
Under Protest	0	0



Personal	Count	Value
Agricultural	471	772,486
Commercial	318	30,345,227
Mobile Home	291	904,901
Total Personal	1,080	32,022,614
Total Exempt	20	1,324,569
Net Assessed		30,698,045
Under Protest	0	0

Public Service	Count	Value
Total PS Value	155	30,149,953

District Totals	Value
Total Gross Value	104,723,345
Homestead Loss	1,275,161
Other Exemption Loss	2,551,695
Net Assessed Value	100,896,489
Under Protest	0



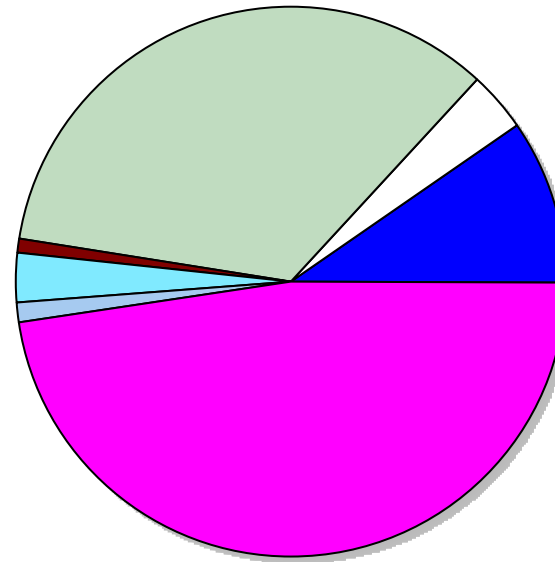
2023 OSAGE COUNTY ASSESSOR'S OFFICE REPORT TO THE EXCISE BOARD

7/31/2023

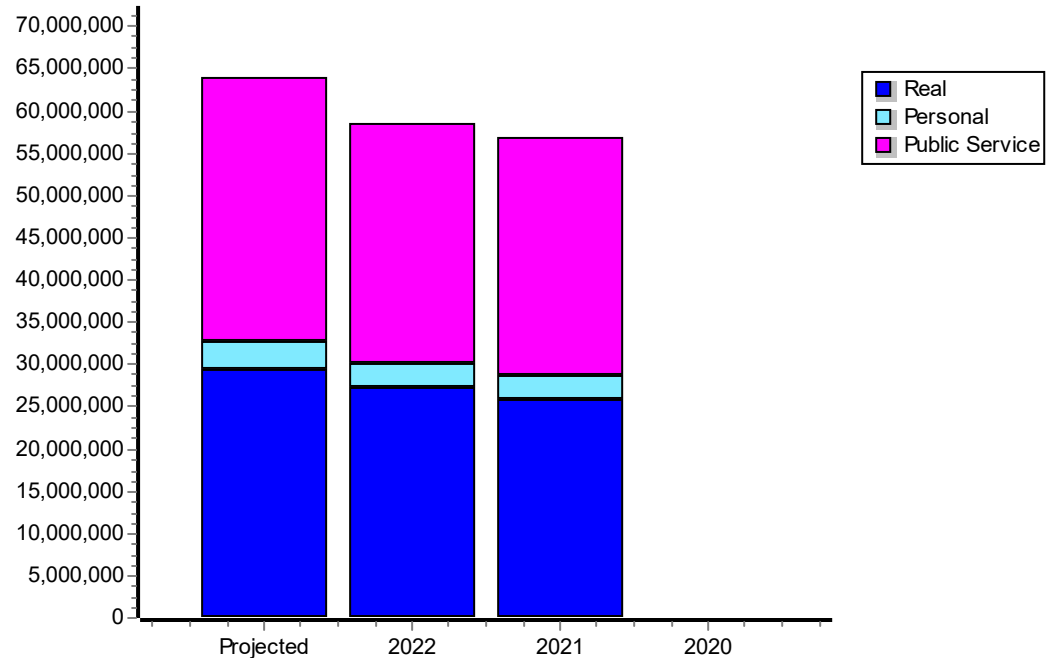
V003 VO-TECH DIST 3

District Type: Comm-College

Real	Count	Value
Agricultural	2,130	6,418,273
Commercial	218	2,323,901
Residential	5,264	22,448,108
Total Real Value	7,612	31,190,282
Homestead	1,069	1,058,585
Add-Homestead	44	43,480
Veteran	55	688,940
Other	1	13,768
Total Exempt	1,134	1,812,773
Senior Freeze	201	14,147,623
Capped Parcels	1,082	2,530,198
Net Assessed		29,377,509
Under Protest	0	0



Personal	Count	Value
Agricultural	256	573,547
Commercial	343	1,850,838
Mobile Home	234	759,772
Total Personal	833	3,184,157
Total Exempt	12	2,675
Net Assessed		3,181,482
Under Protest	0	0



Public Service	Count	Value
Total PS Value	89	31,365,723

District Totals	Value
Total Gross Value	65,740,162
Homestead Loss	1,110,065
Other Exemption Loss	705,383
Net Assessed Value	63,924,714
Under Protest	0

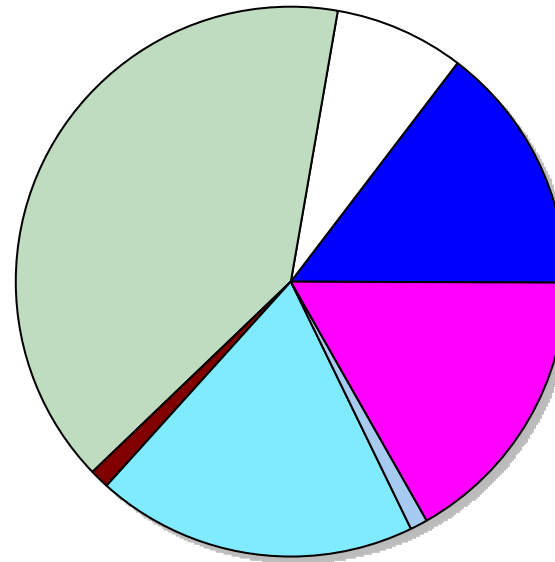
2023 OSAGE COUNTY ASSESSOR'S OFFICE REPORT TO THE EXCISE BOARD

7/31/2023

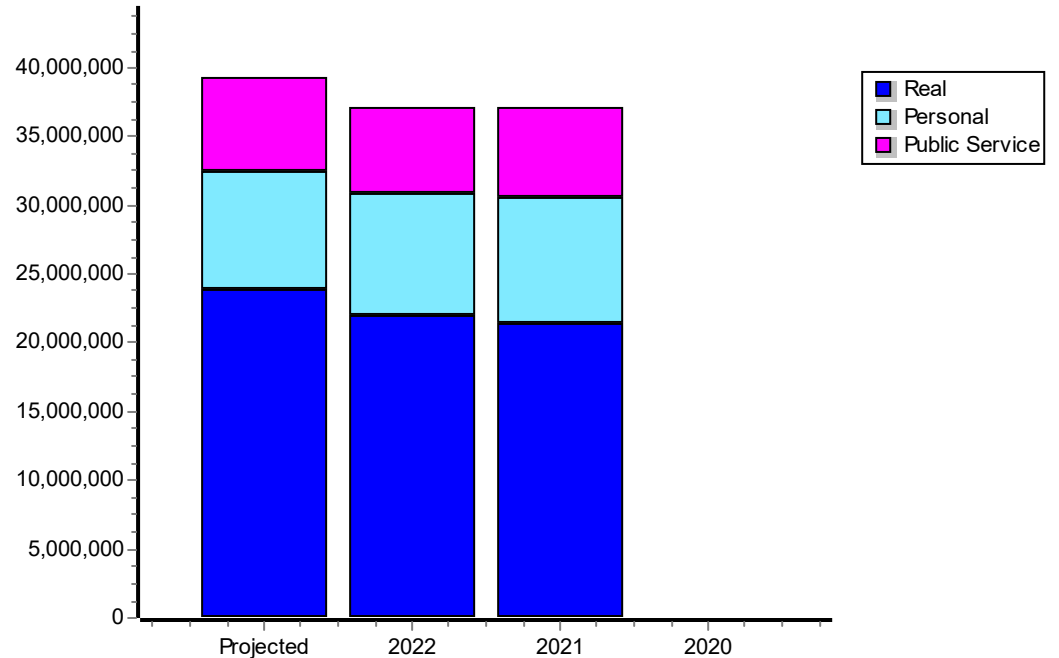
V013 VO-TECH DIST 13

District Type: Comm-College

Real	Count	Value
Agricultural	1,670	5,944,654
Commercial	179	3,108,297
Residential	2,277	16,093,109
Total Real Value	4,126	25,146,060
Homestead	866	860,469
Add-Homestead	33	32,180
Veteran	24	344,555
Other	1	10,295
Total Exempt	900	1,256,499
Senior Freeze	135	9,886,948
Capped Parcels	759	1,349,126
Net Assessed		23,889,561
Under Protest	0	0



Personal	Count	Value
Agricultural	235	462,226
Commercial	195	7,672,168
Mobile Home	157	458,029
Total Personal	587	8,592,423
Total Exempt	8	4,888
Net Assessed		8,587,535
Under Protest	0	0



Public Service	Count	Value
Total PS Value	52	6,792,868

District Totals	Value
Total Gross Value	40,531,351
Homestead Loss	901,649
Other Exemption Loss	359,738
Net Assessed Value	39,269,964
Under Protest	0

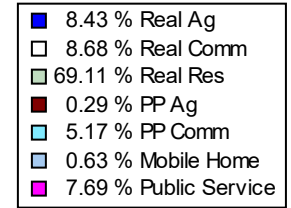
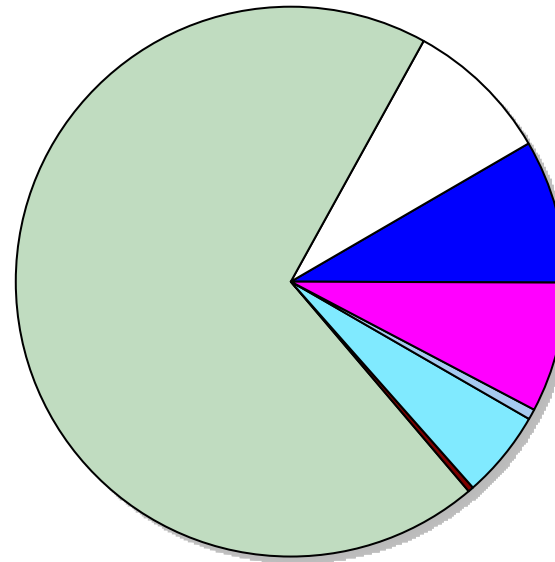
2023 OSAGE COUNTY ASSESSOR'S OFFICE REPORT TO THE EXCISE BOARD

7/31/2023

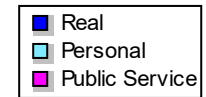
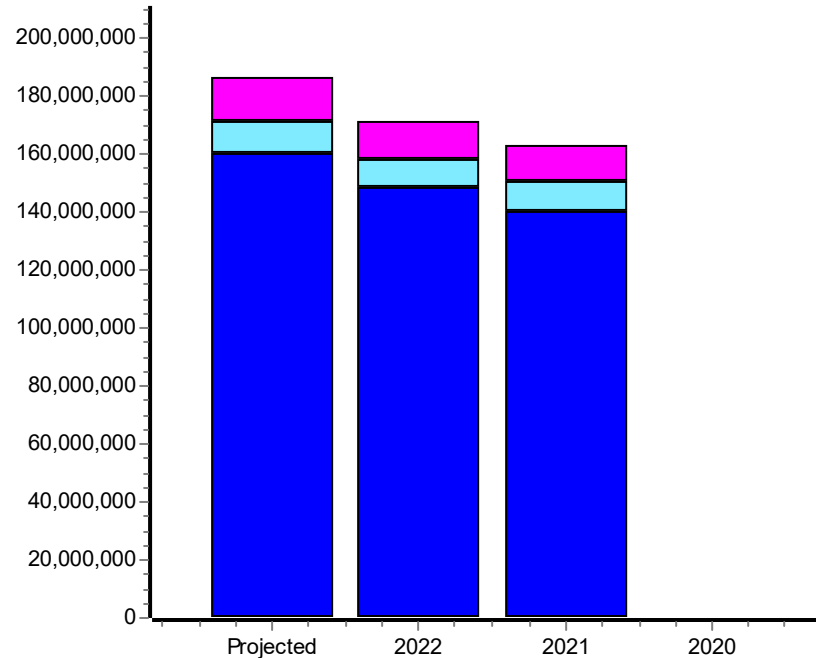
V018 VO-TECH DIST 18

District Type: Comm-College

Real	Count	Value
Agricultural	1,595	16,304,334
Commercial	288	16,787,970
Residential	8,793	133,714,956
Total Real Value	10,676	166,807,260
Homestead	3,643	3,666,333
Add-Homestead	109	109,000
Veteran	146	3,028,236
Other	3	87,913
Total Exempt	3,838	6,945,970
Senior Freeze	563	61,152,144
Capped Parcels	1,980	9,096,883
Net Assessed		159,861,290
Under Protest	0	0



Personal	Count	Value
Agricultural	411	559,978
Commercial	536	9,998,604
Mobile Home	352	1,222,056
Total Personal	1,299	11,780,638
Total Exempt	20	118,012
Net Assessed		11,662,626
Under Protest	0	0



Public Service	Count	Value
Total PS Value	117	14,881,666

District Totals	Value
Total Gross Value	193,469,564
Homestead Loss	3,829,821
Other Exemption Loss	3,234,161
Net Assessed Value	186,405,582
Under Protest	0

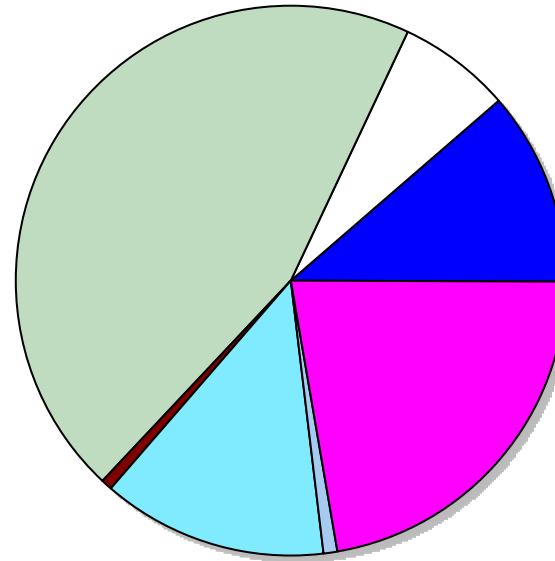
2023 OSAGE COUNTY ASSESSOR'S OFFICE REPORT TO THE EXCISE BOARD

7/31/2023

C001 OSAGE

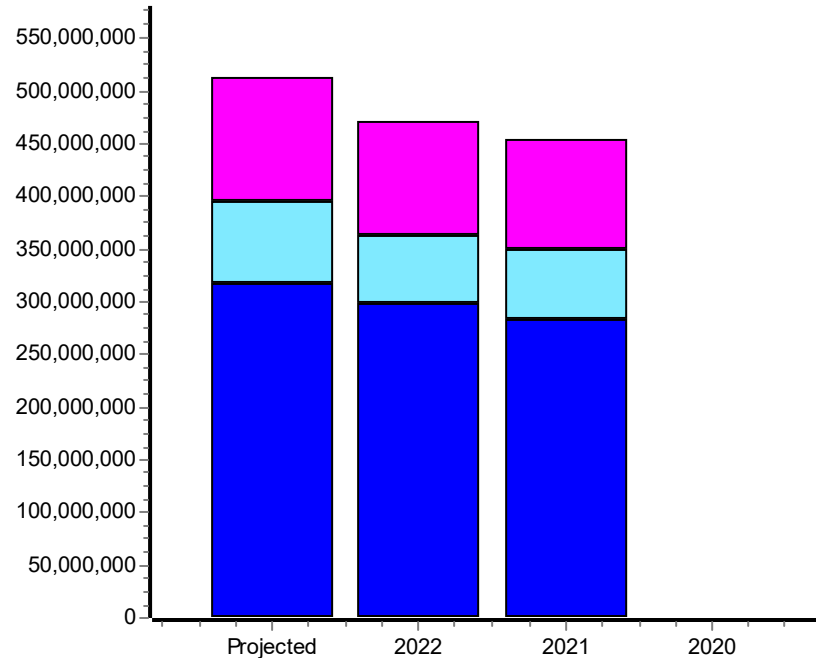
District Type: County

Real	Count	Value
Agricultural	11,919	60,482,950
Commercial	1,282	35,275,061
Residential	25,812	237,274,553
Total Real Value	39,013	333,032,564
Homestead	8,631	8,620,239
Add-Homestead	300	298,032
Veteran	352	6,273,796
Other	7	137,457
Total Exempt	9,125	15,475,588
Senior Freeze	1,335	120,793,872
Capped Parcels	7,231	21,035,862
Net Assessed		317,556,976
Under Protest	0	0



- 11.42 % Real Ag
- 6.66 % Real Comm
- 44.8 % Real Res
- 0.68 % PP Ag
- 13.34 % PP Comm
- 0.75 % Mobile Home
- 22.35 % Public Service

Personal	Count	Value
Agricultural	1,852	3,576,926
Commercial	2,049	70,624,963
Mobile Home	1,254	3,992,698
Total Personal	5,155	78,194,587
Total Exempt	72	1,452,207
Net Assessed		76,742,380
Under Protest	0	0



- Real
- Personal
- Public Service

Public Service	Count	Value
Total PS Value	548	118,366,224

District Totals	Value
Total Gross Value	529,593,375
Homestead Loss	9,064,335
Other Exemption Loss	7,863,460
Net Assessed Value	512,665,580
Under Protest	0

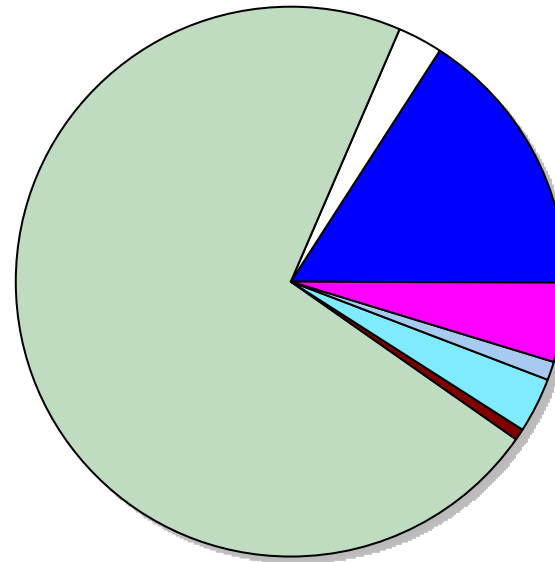
2023 OSAGE COUNTY ASSESSOR'S OFFICE REPORT TO THE EXCISE BOARD

7/31/2023

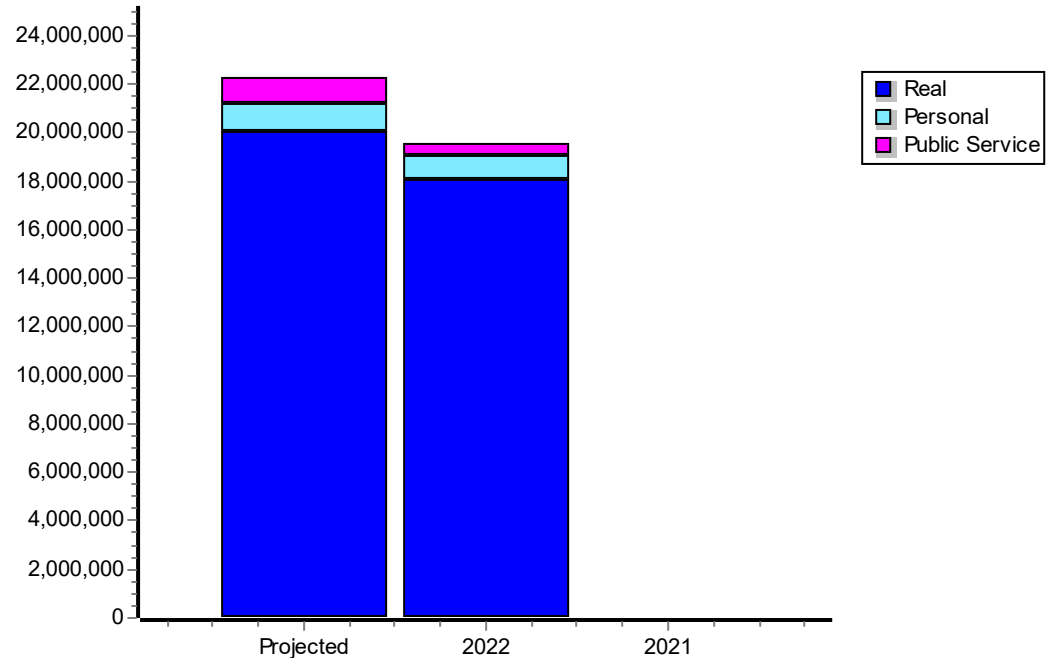
1001 COUNTRY CORNER FD

District Type: Fire-District

Real	Count	Value
Agricultural	320	3,650,474
Commercial	12	605,731
Residential	733	16,397,782
Total Real Value	1,065	20,653,987
Homestead	299	299,000
Add-Homestead	4	4,000
Veteran	10	301,065
Other	0	0
Total Exempt	316	613,065
Senior Freeze	28	3,112,408
Capped Parcels	237	1,327,751
Net Assessed		20,040,922
Under Protest	0	0



Personal	Count	Value
Agricultural	97	141,231
Commercial	33	752,777
Mobile Home	43	250,001
Total Personal	173	1,144,009
Total Exempt	4	800
Net Assessed		1,143,209
Under Protest	0	0



Public Service	Count	Value
Total PS Value	6	1,070,680

District Totals	Value
Total Gross Value	22,868,676
Homestead Loss	312,000
Other Exemption Loss	301,865
Net Assessed Value	22,254,811
Under Protest	0

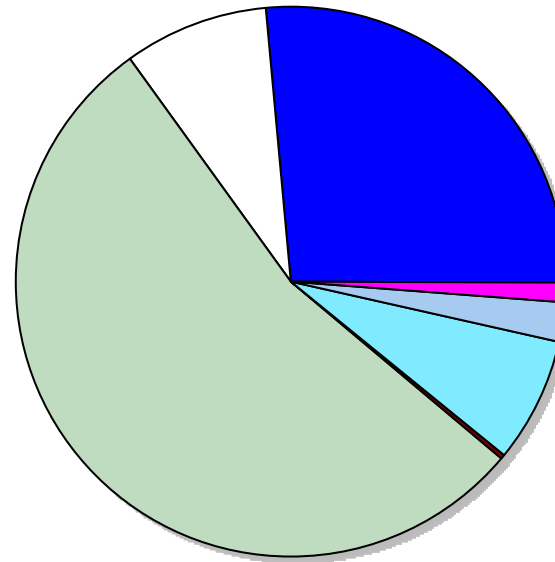
2023 OSAGE COUNTY ASSESSOR'S OFFICE REPORT TO THE EXCISE BOARD

7/31/2023

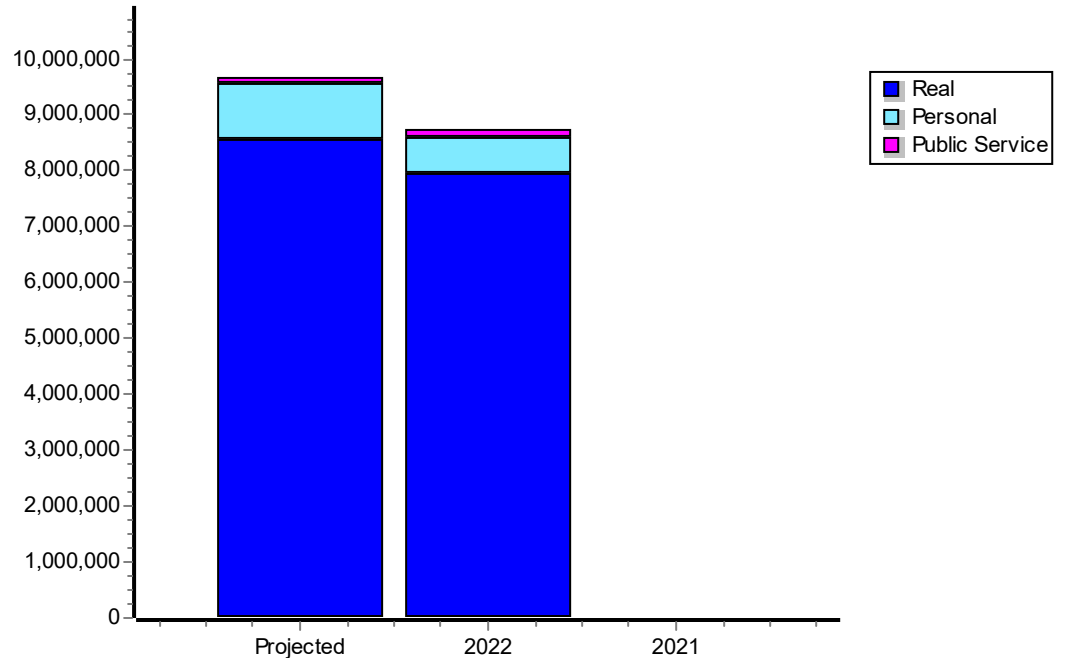
1002 BLACKDOG FD

District Type: Fire-District

Real	Count	Value
Agricultural	255	2,677,914
Commercial	9	867,115
Residential	741	5,457,003
Total Real Value	1,005	9,002,032
Homestead	231	231,000
Add-Homestead	11	11,000
Veteran	14	216,883
Other	0	0
Total Exempt	250	463,883
Senior Freeze	35	2,999,296
Capped Parcels	201	923,107
Net Assessed		8,538,149
Under Protest	0	0



Personal	Count	Value
Agricultural	29	18,968
Commercial	32	754,270
Mobile Home	72	228,087
Total Personal	133	1,001,325
Total Exempt	3	1,330
Net Assessed		999,995
Under Protest	0	0



Public Service	Count	Value
Total PS Value	6	122,251

District Totals	Value
Total Gross Value	10,125,608
Homestead Loss	247,000
Other Exemption Loss	218,213
Net Assessed Value	9,660,395
Under Protest	0

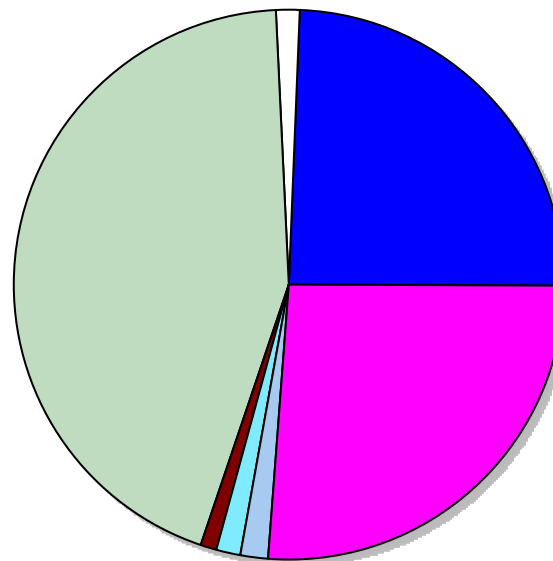
2023 OSAGE COUNTY ASSESSOR'S OFFICE REPORT TO THE EXCISE BOARD

7/31/2023

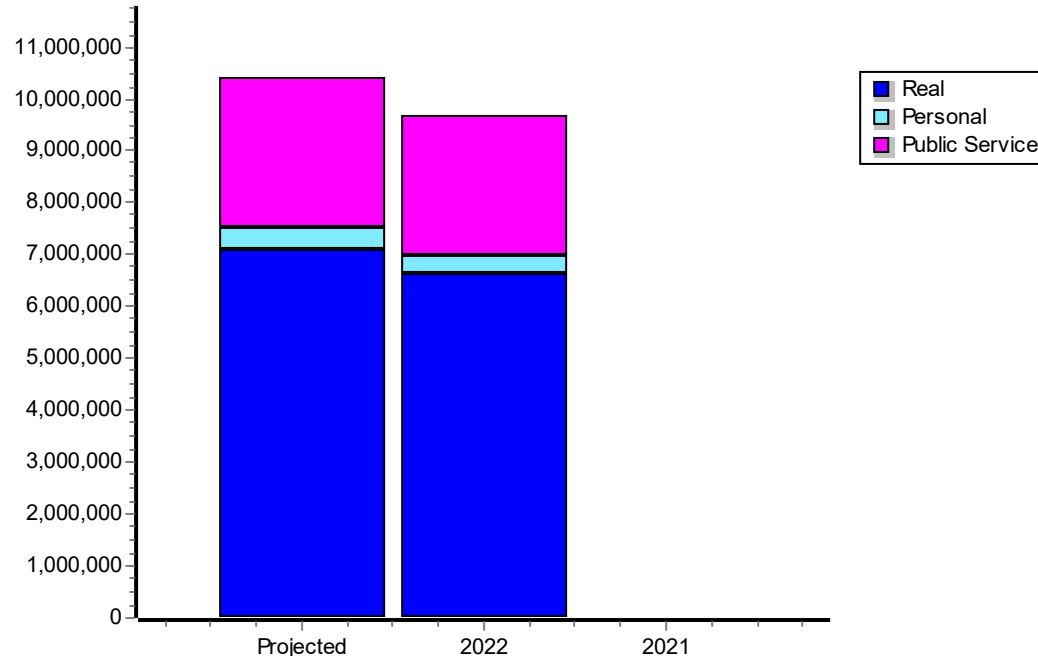
1003 MORGAN'S CORNER FD

District Type: Fire-District

Real	Count	Value
Agricultural	661	2,692,378
Commercial	6	149,423
Residential	437	4,838,521
Total Real Value	1,104	7,680,322
Homestead	183	182,652
Add-Homestead	7	7,000
Veteran	14	395,979
Other	1	13,768
Total Exempt	204	604,399
Senior Freeze	27	3,013,520
Capped Parcels	221	657,818
Net Assessed		7,075,923
Under Protest	0	0



Personal	Count	Value
Agricultural	85	105,730
Commercial	32	148,330
Mobile Home	51	179,238
Total Personal	168	433,298
Total Exempt	4	800
Net Assessed		432,498
Under Protest	0	0



Public Service	Count	Value
Total PS Value	14	2,898,022

District Totals	Value
Total Gross Value	11,011,642
Homestead Loss	194,652
Other Exemption Loss	410,547
Net Assessed Value	10,406,443
Under Protest	0

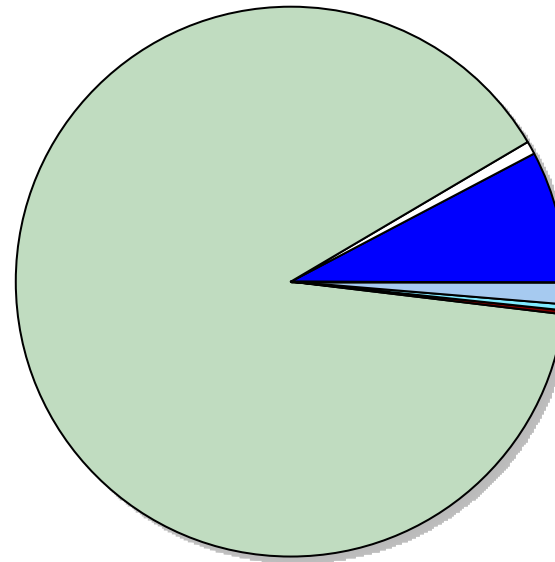
2023 OSAGE COUNTY ASSESSOR'S OFFICE REPORT TO THE EXCISE BOARD

7/31/2023

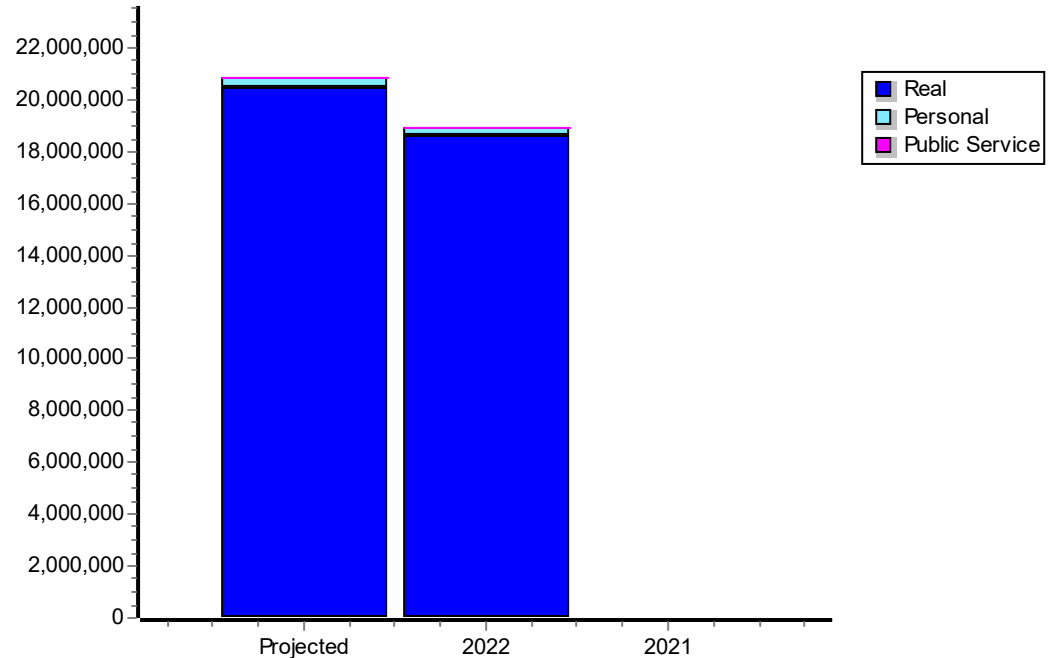
1004 GREEN CTRY FD

District Type: Fire-District

Real	Count	Value
Agricultural	169	1,687,579
Commercial	4	167,346
Residential	1,578	19,426,161
Total Real Value	1,751	21,281,086
Homestead	494	492,520
Add-Homestead	12	12,000
Veteran	16	324,633
Other	0	0
Total Exempt	519	838,153
Senior Freeze	80	9,160,721
Capped Parcels	220	1,729,320
Net Assessed		20,442,933
Under Protest	0	0



Personal	Count	Value
Agricultural	45	53,996
Commercial	29	76,966
Mobile Home	63	270,443
Total Personal	137	401,405
Total Exempt	3	1,214
Net Assessed		400,191
Under Protest	0	0



Public Service	Count	Value
Total PS Value	1	2,304

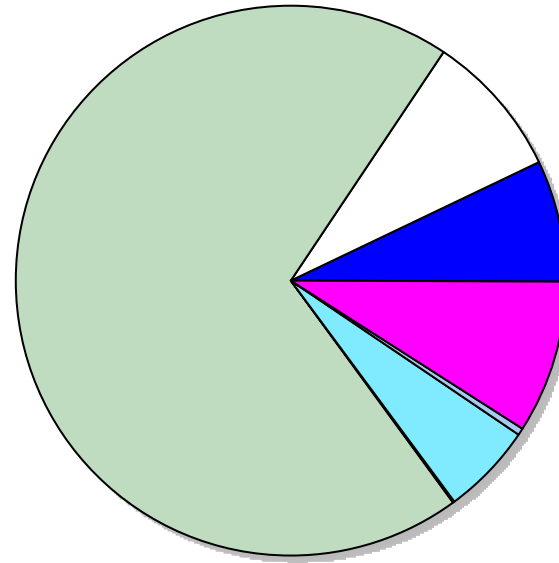
District Totals	Value
Total Gross Value	21,684,795
Homestead Loss	513,520
Other Exemption Loss	325,847
Net Assessed Value	20,845,428
Under Protest	0

2023 OSAGE COUNTY ASSESSOR'S OFFICE REPORT TO THE EXCISE BOARD

7/31/2023

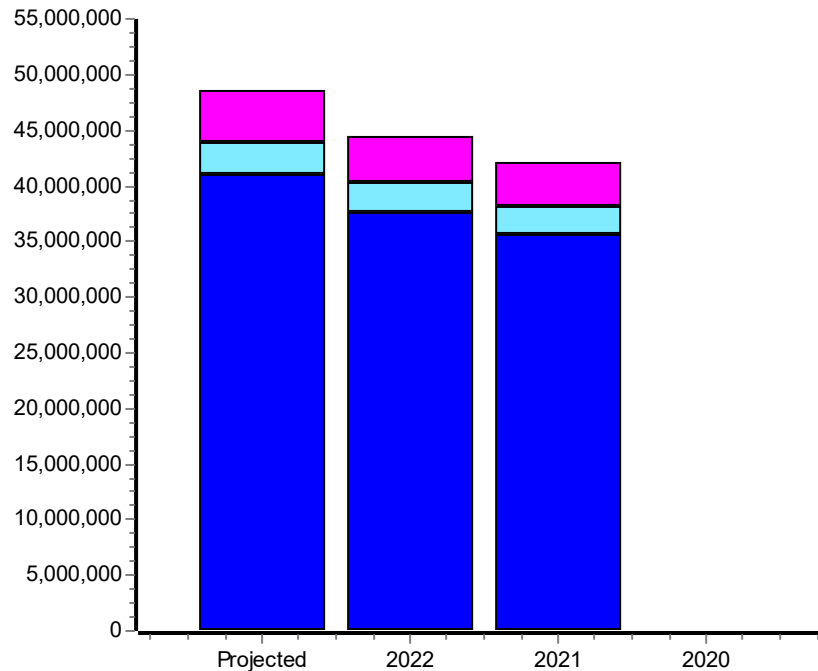
101 TULSA I-001 District Type: School

Real	Count	Value
Agricultural	286	3,665,881
Commercial	37	4,337,522
Residential	2,971	35,322,796
Total Real Value	3,294	43,326,199
Homestead	1,190	1,187,849
Add-Homestead	44	44,000
Veteran	60	1,010,947
Other	1	40,904
Total Exempt	1,266	2,300,700
Senior Freeze	194	17,875,974
Capped Parcels	542	3,605,507
Net Assessed		41,025,499
Under Protest	0	0



- 7.19 % Real Ag
- 8.51 % Real Comm
- 69.32 % Real Res
- 0.07 % PP Ag
- 5.46 % PP Comm
- 0.37 % Mobile Home
- 9.07 % Public Service

Personal	Count	Value
Agricultural	50	34,853
Commercial	107	2,784,139
Mobile Home	72	189,659
Total Personal	229	3,008,651
Total Exempt	7	80,962
Net Assessed		2,927,689
Under Protest	0	0



- Real
- Personal
- Public Service

Public Service	Count	Value
Total PS Value	30	4,622,626

District Totals	Value
Total Gross Value	50,957,476
Homestead Loss	1,248,849
Other Exemption Loss	1,132,813
Net Assessed Value	48,575,814
Under Protest	0

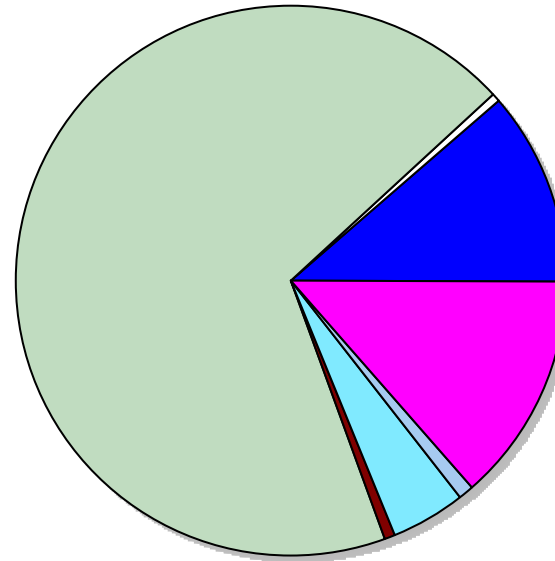
2023 OSAGE COUNTY ASSESSOR'S OFFICE REPORT TO THE EXCISE BOARD

7/31/2023

102 SAND SPRINGS I-002

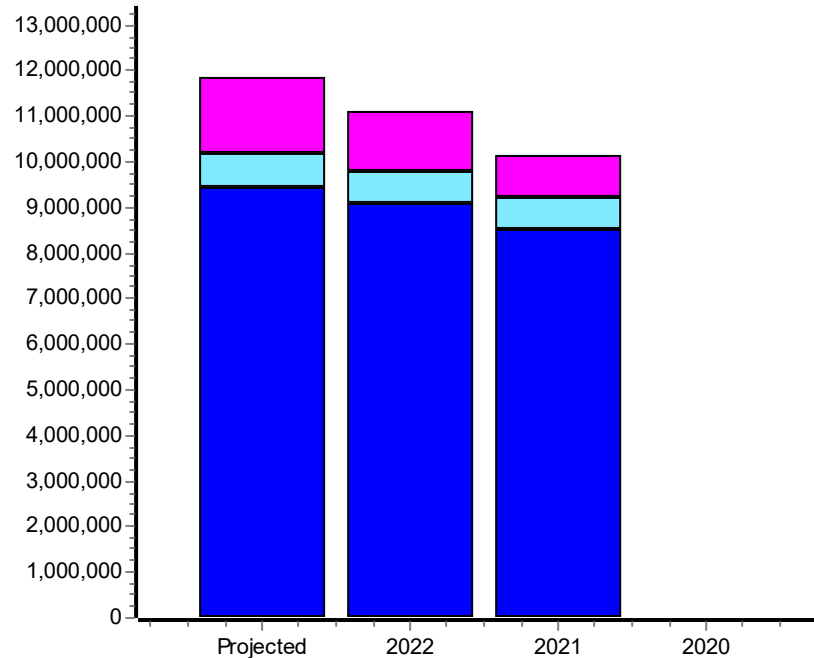
District Type: School

Real	Count	Value
Agricultural	208	1,403,347
Commercial	3	54,717
Residential	573	8,434,634
Total Real Value	784	9,892,698
Homestead	277	276,484
Add-Homestead	9	9,000
Veteran	8	155,257
Other	0	0
Total Exempt	285	441,741
Senior Freeze	50	5,116,461
Capped Parcels	190	724,690
Net Assessed		9,450,957
Under Protest	0	0



- 11.42 % Real Ag
- 0.45 % Real Comm
- 68.67 % Real Res
- 0.6 % PP Ag
- 4.37 % PP Comm
- 0.96 % Mobile Home
- 13.53 % Public Service

Personal	Count	Value
Agricultural	55	74,131
Commercial	31	536,920
Mobile Home	35	117,474
Total Personal	121	728,525
Total Exempt	0	0
Net Assessed		728,525
Under Protest	0	0



- Real
- Personal
- Public Service

Public Service	Count	Value
Total PS Value	24	1,662,395

District Totals	Value
Total Gross Value	12,283,618
Homestead Loss	286,484
Other Exemption Loss	155,257
Net Assessed Value	11,841,877
Under Protest	0

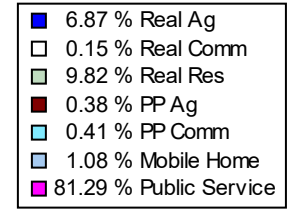
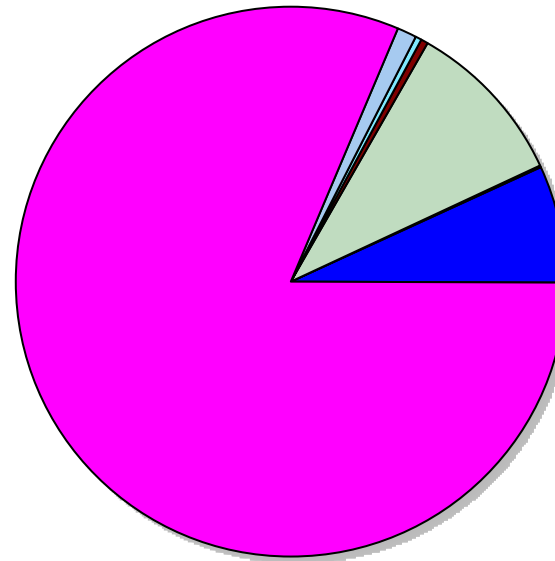
2023 OSAGE COUNTY ASSESSOR'S OFFICE REPORT TO THE EXCISE BOARD

7/31/2023

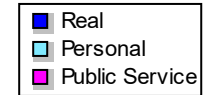
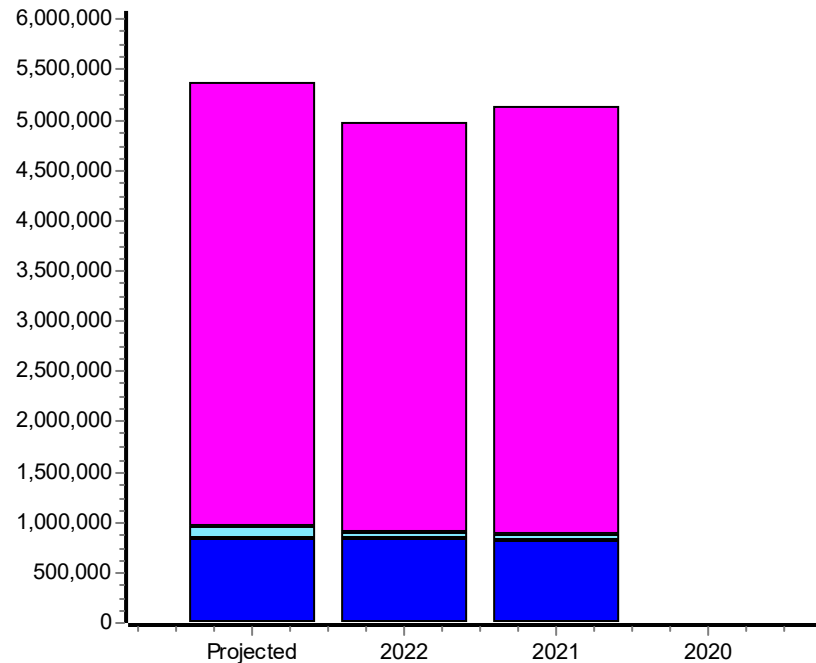
106 CLEVELAND/OSAGE I-6

District Type: School

Real	Count	Value
Agricultural	128	373,864
Commercial	1	7,925
Residential	195	534,404
Total Real Value	324	916,193
Homestead	59	58,725
Add-Homestead	4	4,000
Veteran	1	9,599
Other	0	0
Total Exempt	60	72,324
Senior Freeze	9	400,011
Capped Parcels	67	92,953
Net Assessed		843,869
Under Protest	0	0



Personal	Count	Value
Agricultural	14	20,660
Commercial	12	22,283
Mobile Home	19	58,880
Total Personal	45	101,823
Total Exempt	0	0
Net Assessed		101,823
Under Protest	0	0



Public Service	Count	Value
Total PS Value	17	4,423,102

District Totals	Value
Total Gross Value	5,441,118
Homestead Loss	62,725
Other Exemption Loss	9,599
Net Assessed Value	5,368,794
Under Protest	0

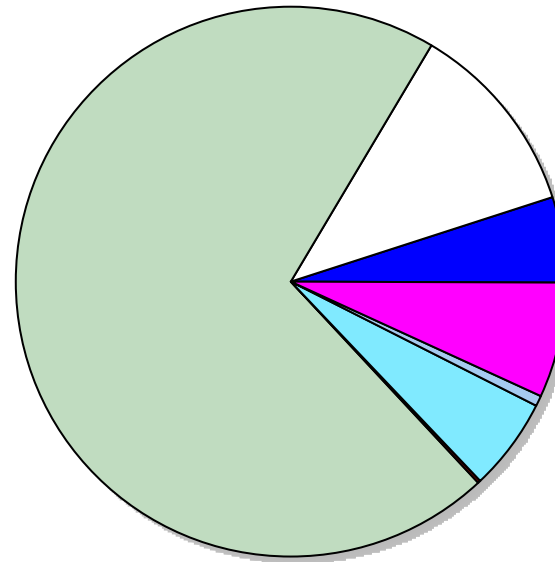
2023 OSAGE COUNTY ASSESSOR'S OFFICE REPORT TO THE EXCISE BOARD

7/31/2023

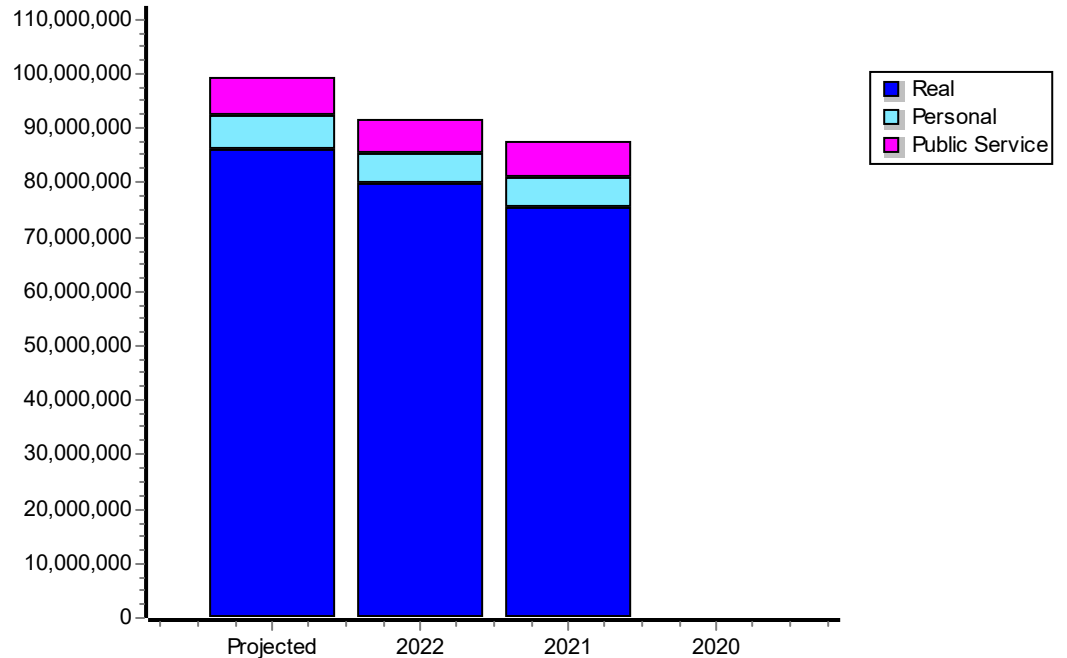
107 SKIATOOK I-7

District Type: School

Real	Count	Value
Agricultural	500	5,192,882
Commercial	235	11,782,175
Residential	4,122	71,979,643
Total Real Value	4,857	88,954,700
Homestead	1,587	1,613,000
Add-Homestead	47	47,000
Veteran	58	1,329,059
Other	2	47,009
Total Exempt	1,670	3,062,556
Senior Freeze	250	30,921,305
Capped Parcels	794	2,822,974
Net Assessed		85,892,144
Under Protest	0	0



Personal	Count	Value
Agricultural	139	203,719
Commercial	342	5,684,459
Mobile Home	144	538,226
Total Personal	625	6,426,404
Total Exempt	7	34,124
Net Assessed		6,392,280
Under Protest	0	0



Public Service	Count	Value
Total PS Value	38	7,004,245

District Totals	Value
Total Gross Value	102,385,349
Homestead Loss	1,686,488
Other Exemption Loss	1,410,192
Net Assessed Value	99,288,669
Under Protest	0

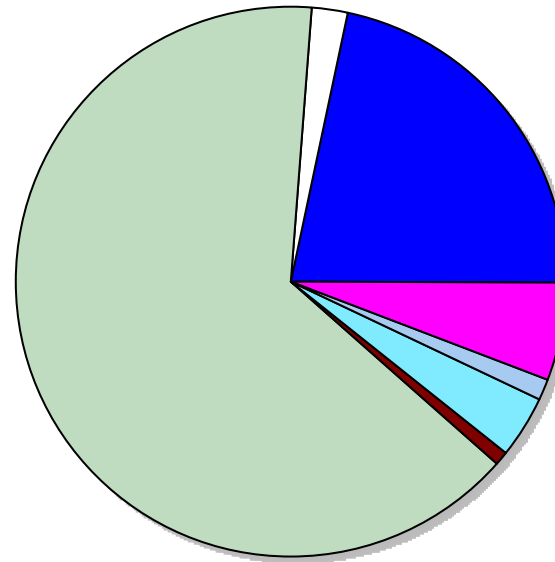
2023 OSAGE COUNTY ASSESSOR'S OFFICE REPORT TO THE EXCISE BOARD

7/31/2023

108 SPERRY I-008

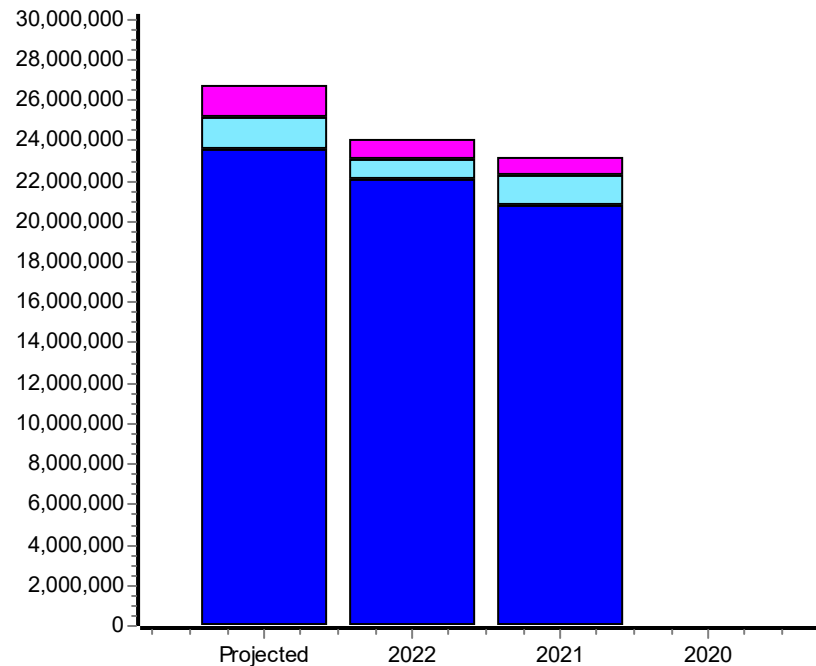
District Type: School

Real	Count	Value
Agricultural	601	6,042,224
Commercial	13	613,556
Residential	1,127	17,977,883
Total Real Value	1,741	24,633,663
Homestead	589	589,000
Add-Homestead	9	9,000
Veteran	20	532,973
Other	0	0
Total Exempt	617	1,140,973
Senior Freeze	69	7,238,404
Capped Parcels	454	1,943,712
Net Assessed		23,492,690
Under Protest	0	0



- 21.7 % Real Ag
- 2.2 % Real Comm
- 64.57 % Real Res
- 0.89 % PP Ag
- 3.57 % PP Comm
- 1.35 % Mobile Home
- 5.72 % Public Service

Personal	Count	Value
Agricultural	167	247,275
Commercial	56	993,086
Mobile Home	101	376,697
Total Personal	324	1,617,058
Total Exempt	6	2,926
Net Assessed		1,614,132
Under Protest	0	0



- Real
- Personal
- Public Service

Public Service	Count	Value
Total PS Value	25	1,592,400

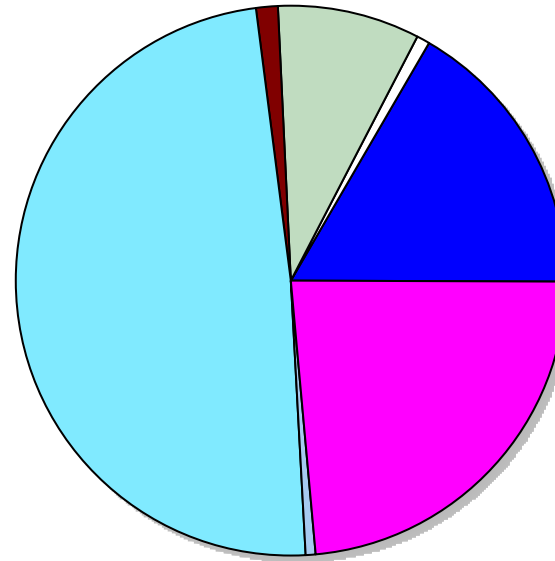
District Totals	Value
Total Gross Value	27,843,121
Homestead Loss	608,000
Other Exemption Loss	535,899
Net Assessed Value	26,699,222
Under Protest	0

2023 OSAGE COUNTY ASSESSOR'S OFFICE REPORT TO THE EXCISE BOARD

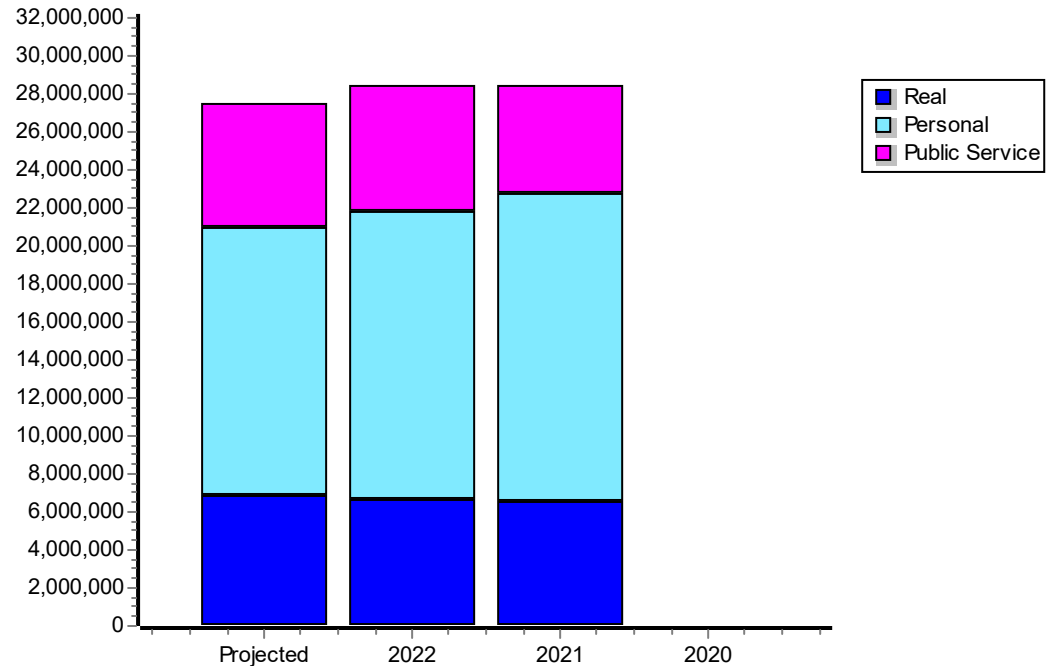
7/31/2023

11 SHIDLER I-11 District Type: School

Real	Count	Value
Agricultural	1,214	4,615,174
Commercial	60	212,043
Residential	1,388	2,304,940
Total Real Value	2,662	7,132,157
Homestead	185	183,922
Add-Homestead	5	5,000
Veteran	7	56,125
Other	0	0
Total Exempt	197	250,297
Senior Freeze	22	1,280,159
Capped Parcels	321	457,503
Net Assessed		6,881,860
Under Protest	0	0



Personal	Count	Value
Agricultural	103	355,855
Commercial	74	13,466,464
Mobile Home	50	164,314
Total Personal	227	13,986,633
Total Exempt	1	200
Net Assessed		13,986,433
Under Protest	0	0



Public Service	Count	Value
Total PS Value	44	6,529,141

District Totals	Value
Total Gross Value	27,647,931
Homestead Loss	194,172
Other Exemption Loss	56,325
Net Assessed Value	27,397,434
Under Protest	0

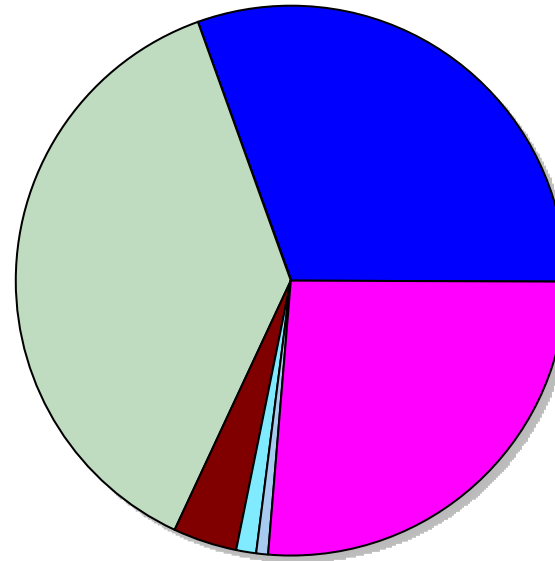
2023 OSAGE COUNTY ASSESSOR'S OFFICE REPORT TO THE EXCISE BOARD

7/31/2023

1127 DEWEY I-07

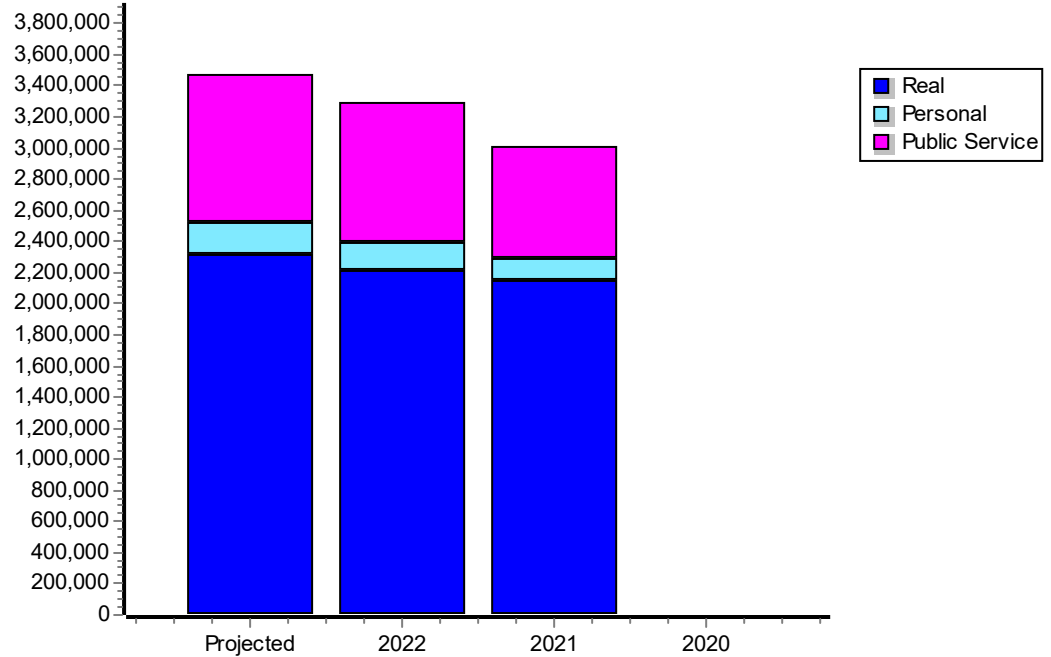
District Type: School

Real	Count	Value
Agricultural	116	1,096,105
Commercial	0	0
Residential	81	1,343,549
Total Real Value	197	2,439,654
Homestead	60	60,000
Add-Homestead	0	0
Veteran	2	61,475
Other	0	0
Total Exempt	62	121,475
Senior Freeze	3	202,041
Capped Parcels	61	463,563
Net Assessed		2,318,179
Under Protest	0	0



- 30.52 % Real Ag
- 0 % Real Comm
- 37.41 % Real Res
- 3.85 % PP Ag
- 1.12 % PP Comm
- 0.77 % Mobile Home
- 26.33 % Public Service

Personal	Count	Value
Agricultural	16	138,296
Commercial	10	40,247
Mobile Home	8	27,711
Total Personal	34	206,254
Total Exempt	0	0
Net Assessed		206,254
Under Protest	0	0



Public Service	Count	Value
Total PS Value	12	945,606

District Totals	Value
Total Gross Value	3,591,514
Homestead Loss	60,000
Other Exemption Loss	61,475
Net Assessed Value	3,470,039
Under Protest	0

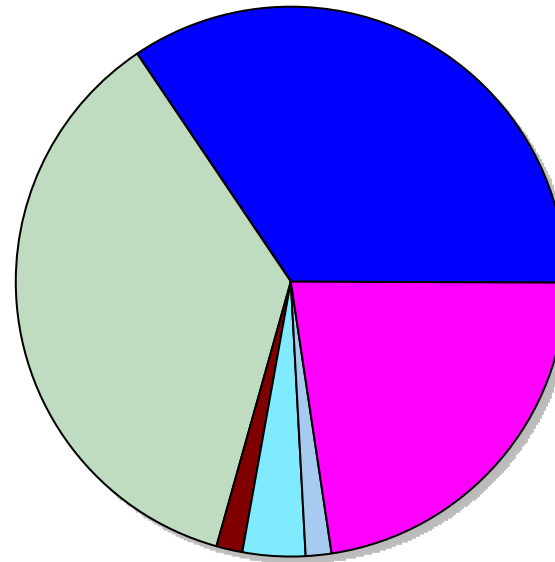
2023 OSAGE COUNTY ASSESSOR'S OFFICE REPORT TO THE EXCISE BOARD

7/31/2023

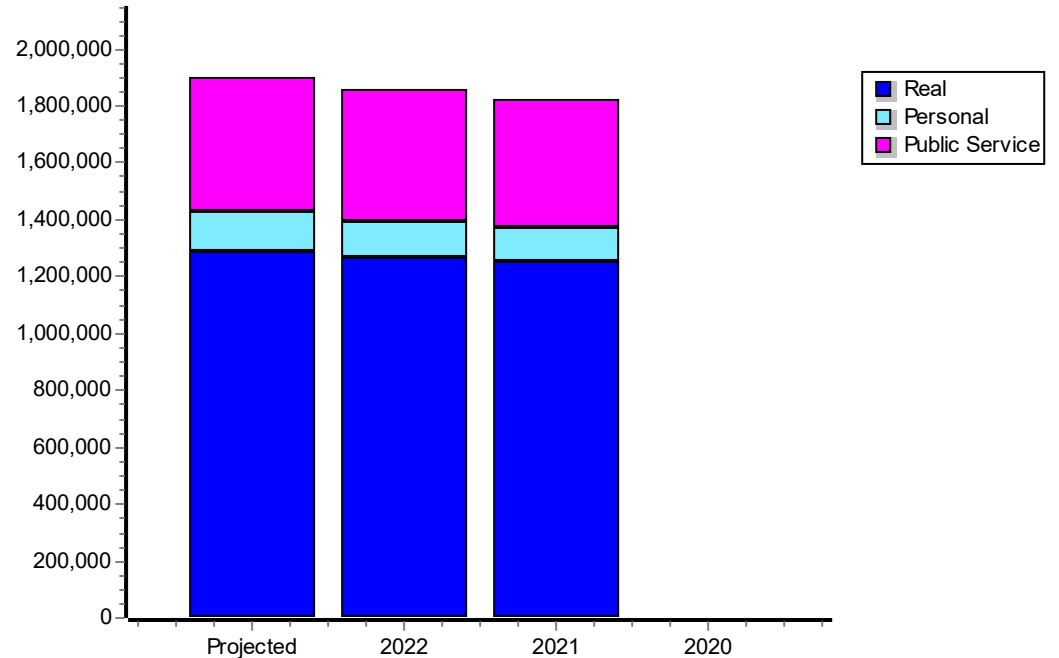
118 CANEY VALLEY I-018

District Type: School

Real	Count	Value
Agricultural	129	713,901
Commercial	0	0
Residential	41	748,215
Total Real Value	170	1,462,116
Homestead	37	37,000
Add-Homestead	1	1,000
Veteran	5	135,833
Other	0	0
Total Exempt	42	173,833
Senior Freeze	5	603,312
Capped Parcels	57	182,507
Net Assessed		1,288,283
Under Protest	0	0



Personal	Count	Value
Agricultural	22	32,440
Commercial	8	77,218
Mobile Home	7	31,071
Total Personal	37	140,729
Total Exempt	0	0
Net Assessed		140,729
Under Protest	0	0



Public Service	Count	Value
Total PS Value	10	469,143

District Totals	Value
Total Gross Value	2,071,988
Homestead Loss	38,000
Other Exemption Loss	135,833
Net Assessed Value	1,898,155
Under Protest	0

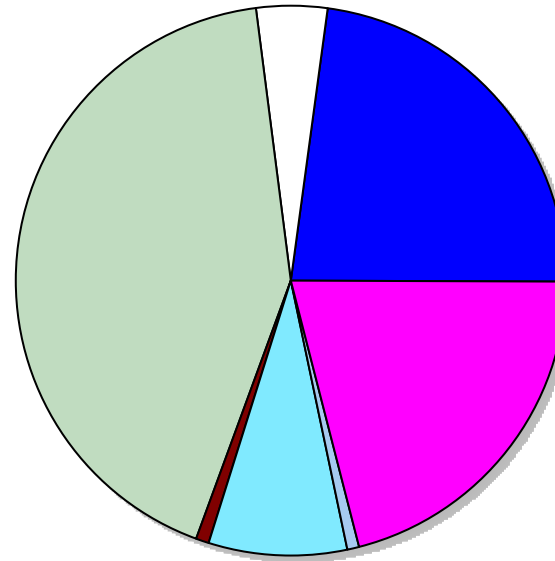
2023 OSAGE COUNTY ASSESSOR'S OFFICE REPORT TO THE EXCISE BOARD

7/31/2023

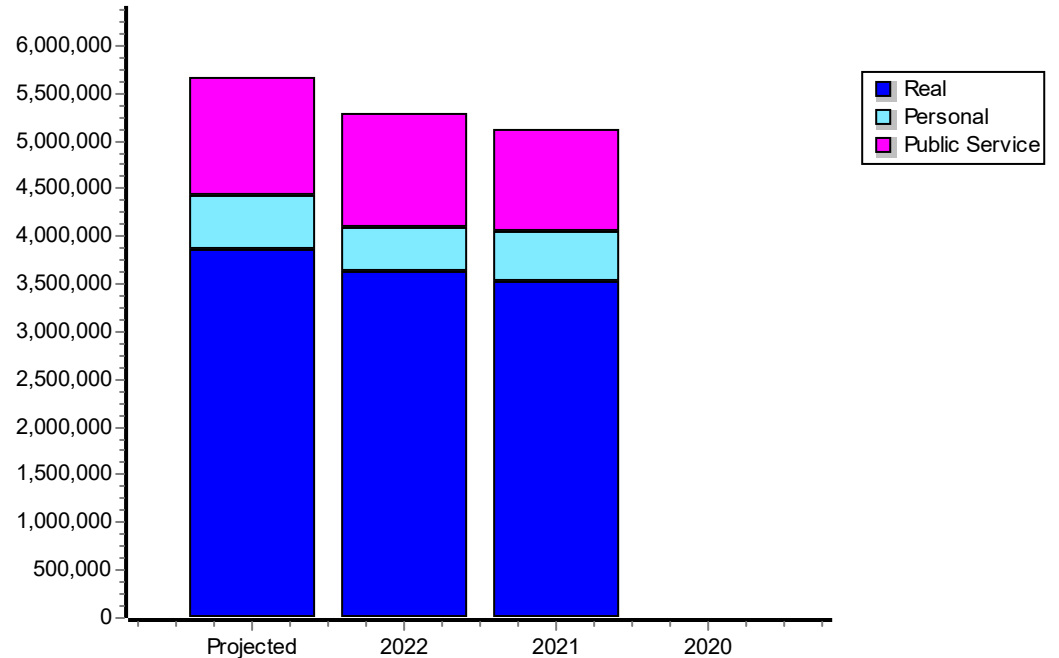
130 BARTLESVILLE I-30

District Type: School

Real	Count	Value
Agricultural	161	1,354,604
Commercial	11	245,943
Residential	178	2,488,194
Total Real Value	350	4,088,741
Homestead	103	103,000
Add-Homestead	0	0
Veteran	4	128,790
Other	0	0
Total Exempt	109	233,790
Senior Freeze	9	1,529,010
Capped Parcels	123	327,742
Net Assessed		3,854,951
Under Protest	0	0



Personal	Count	Value
Agricultural	39	45,915
Commercial	36	481,667
Mobile Home	9	37,598
Total Personal	84	565,180
Total Exempt	1	200
Net Assessed		564,980
Under Protest	0	0



Public Service	Count	Value
Total PS Value	22	1,242,450

District Totals	Value
Total Gross Value	5,896,371
Homestead Loss	105,000
Other Exemption Loss	128,990
Net Assessed Value	5,662,381
Under Protest	0

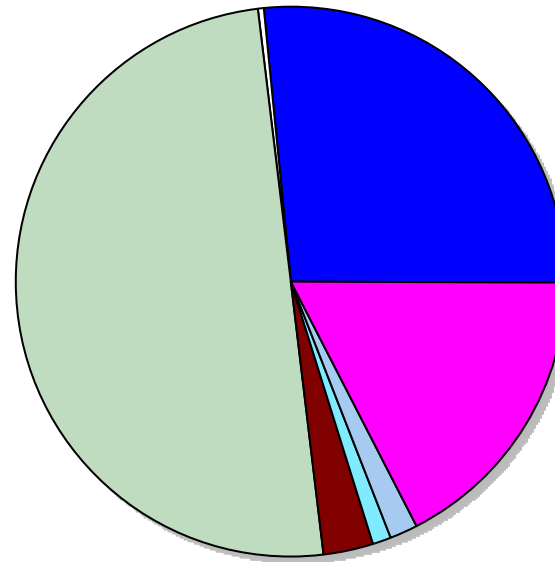
2023 OSAGE COUNTY ASSESSOR'S OFFICE REPORT TO THE EXCISE BOARD

7/31/2023

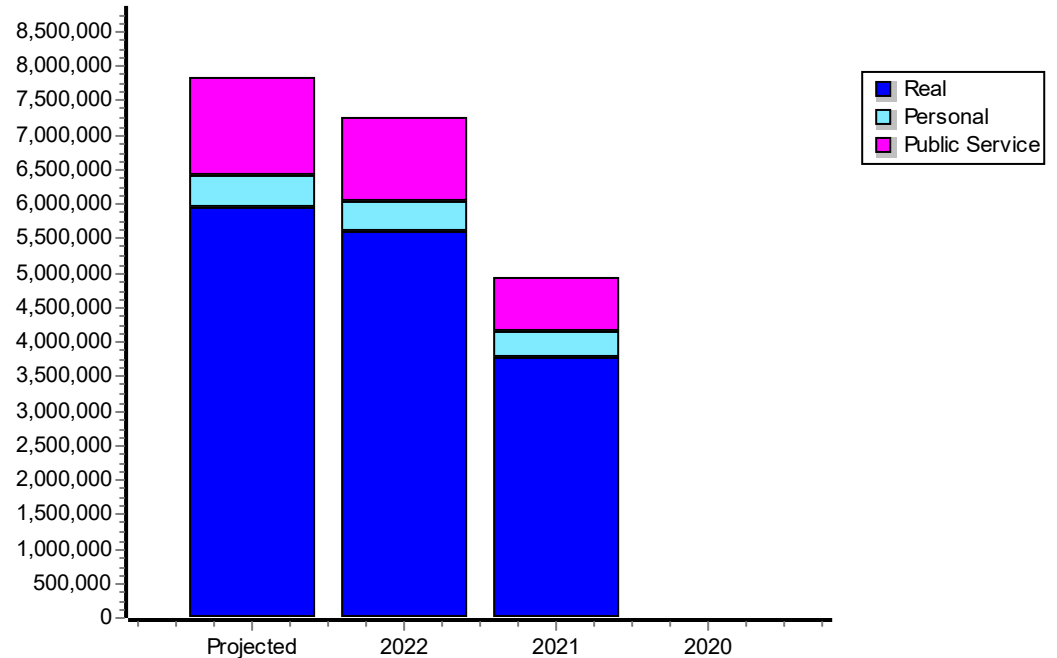
171 PONCA CITY I-17

District Type: School

Real	Count	Value
Agricultural	397	2,178,696
Commercial	3	27,586
Residential	403	4,069,392
Total Real Value	803	6,275,674
Homestead	217	216,500
Add-Homestead	3	3,000
Veteran	7	118,528
Other	0	0
Total Exempt	228	342,028
Senior Freeze	29	2,620,534
Capped Parcels	233	588,884
Net Assessed		5,933,646
Under Protest	0	0



Personal	Count	Value
Agricultural	110	243,828
Commercial	27	92,477
Mobile Home	36	135,734
Total Personal	173	472,039
Total Exempt	4	631
Net Assessed		471,408
Under Protest	0	0



Public Service	Count	Value
Total PS Value	17	1,422,998

District Totals	Value
Total Gross Value	8,170,711
Homestead Loss	223,500
Other Exemption Loss	119,159
Net Assessed Value	7,828,052
Under Protest	0

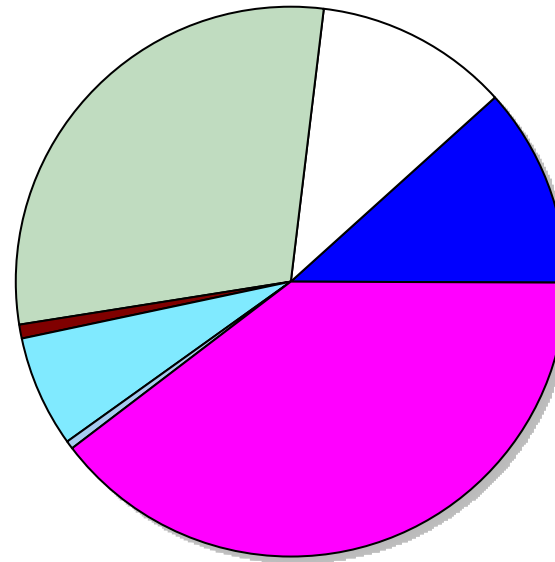
2023 OSAGE COUNTY ASSESSOR'S OFFICE REPORT TO THE EXCISE BOARD

7/31/2023

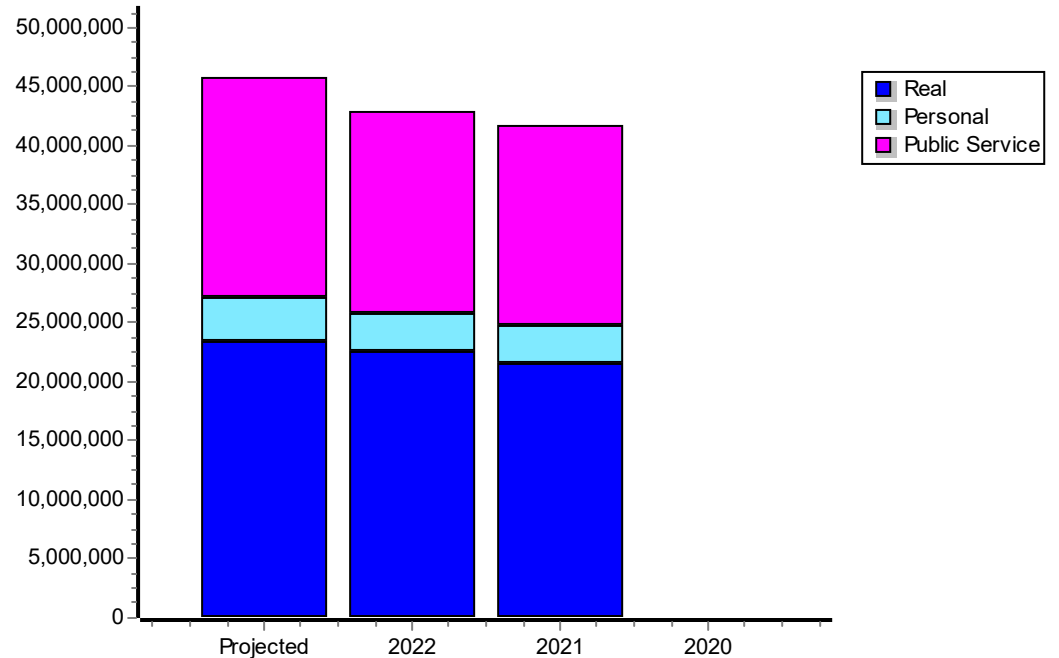
2 PAWHUSKA I-2

District Type: School

Real	Count	Value
Agricultural	1,254	5,516,334
Commercial	348	5,335,912
Residential	2,727	13,796,944
Total Real Value	4,329	24,649,190
Homestead	756	749,052
Add-Homestead	53	53,000
Veteran	34	431,726
Other	1	21,125
Total Exempt	810	1,274,447
Senior Freeze	119	6,120,965
Capped Parcels	910	1,704,614
Net Assessed		23,374,743
Under Protest	0	0



Personal	Count	Value
Agricultural	168	349,576
Commercial	456	3,109,454
Mobile Home	62	191,041
Total Personal	686	3,650,071
Total Exempt	5	852
Net Assessed		3,649,219
Under Protest	0	0



Public Service	Count	Value
Total PS Value	40	18,675,659

District Totals	Value
Total Gross Value	46,974,920
Homestead Loss	821,596
Other Exemption Loss	453,703
Net Assessed Value	45,699,621
Under Protest	0

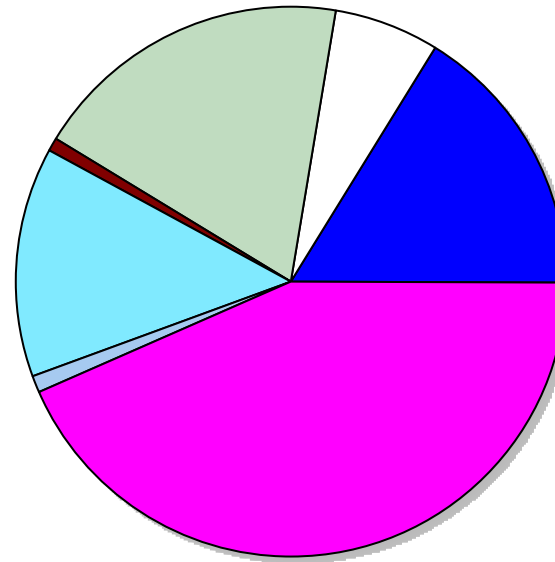
2023 OSAGE COUNTY ASSESSOR'S OFFICE REPORT TO THE EXCISE BOARD

7/31/2023

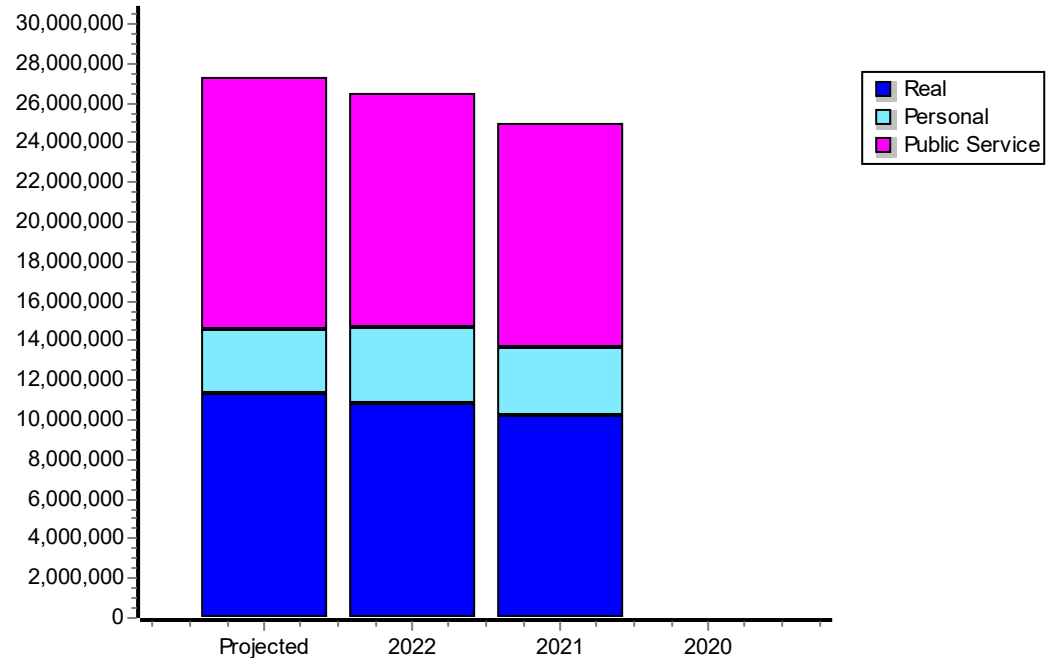
29 BARNSDALL I-29

District Type: School

Real	Count	Value
Agricultural	872	4,764,460
Commercial	82	1,839,861
Residential	1,120	5,502,879
Total Real Value	2,074	12,107,200
Homestead	453	452,374
Add-Homestead	21	21,000
Veteran	21	280,262
Other	0	0
Total Exempt	483	761,636
Senior Freeze	70	4,475,741
Capped Parcels	497	1,104,585
Net Assessed		11,345,564
Under Protest	0	0



Personal	Count	Value
Agricultural	148	229,593
Commercial	120	3,949,716
Mobile Home	90	288,276
Total Personal	358	4,467,585
Total Exempt	5	1,319,548
Net Assessed		3,148,037
Under Protest	0	0



Public Service	Count	Value
Total PS Value	34	12,770,363

District Totals	Value
Total Gross Value	29,345,148
Homestead Loss	481,374
Other Exemption Loss	1,599,810
Net Assessed Value	27,263,964
Under Protest	0

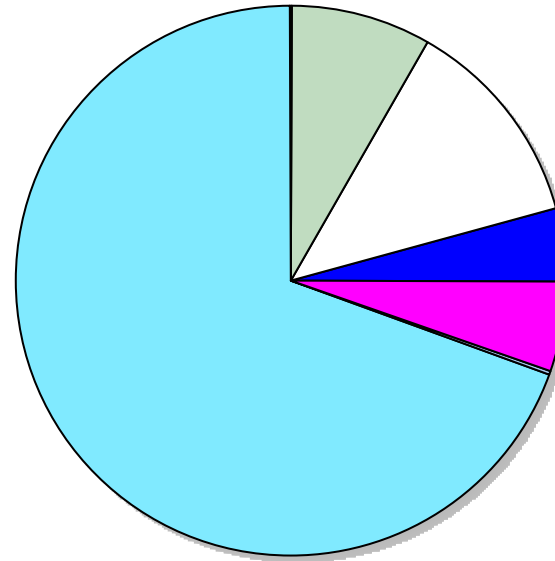
2023 OSAGE COUNTY ASSESSOR'S OFFICE REPORT TO THE EXCISE BOARD

7/31/2023

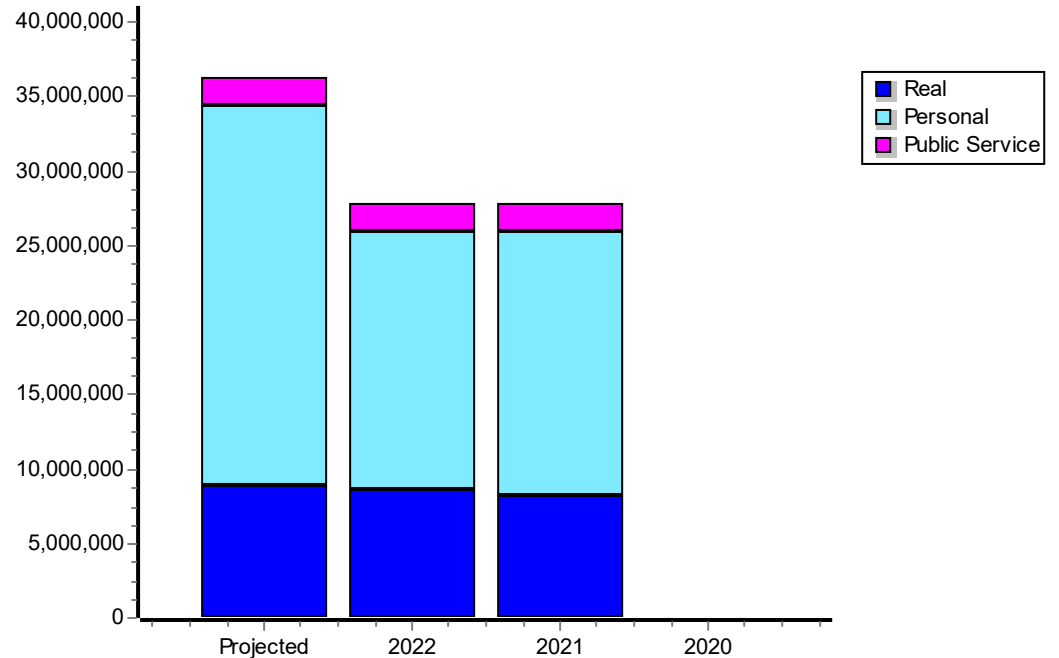
3 OSAGE HILLS I-3

District Type: School

Real	Count	Value
Agricultural	175	1,578,845
Commercial	21	4,579,490
Residential	298	2,970,314
Total Real Value	494	9,128,649
Homestead	159	158,295
Add-Homestead	3	3,000
Veteran	6	154,341
Other	0	0
Total Exempt	166	316,636
Senior Freeze	24	2,223,391
Capped Parcels	181	459,261
Net Assessed		8,812,013
Under Protest	0	0



Personal	Count	Value
Agricultural	48	40,223
Commercial	50	25,361,365
Mobile Home	29	99,408
Total Personal	127	25,500,996
Total Exempt	1	52
Net Assessed		25,500,944
Under Protest	0	0



Public Service	Count	Value
Total PS Value	19	1,938,950

District Totals	Value
Total Gross Value	36,568,595
Homestead Loss	162,295
Other Exemption Loss	154,393
Net Assessed Value	36,251,907
Under Protest	0

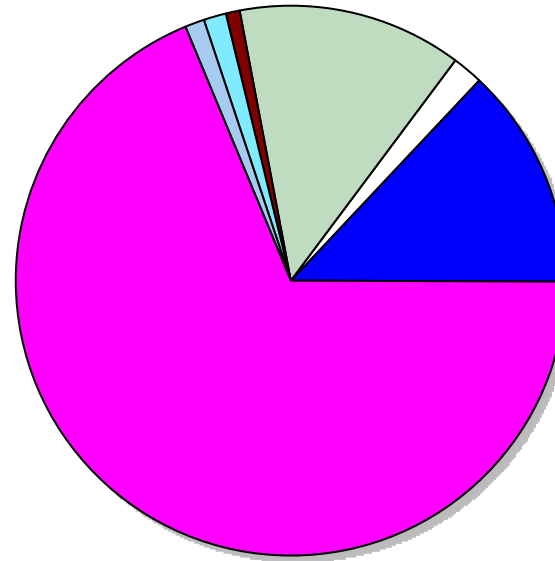
2023 OSAGE COUNTY ASSESSOR'S OFFICE REPORT TO THE EXCISE BOARD

7/31/2023

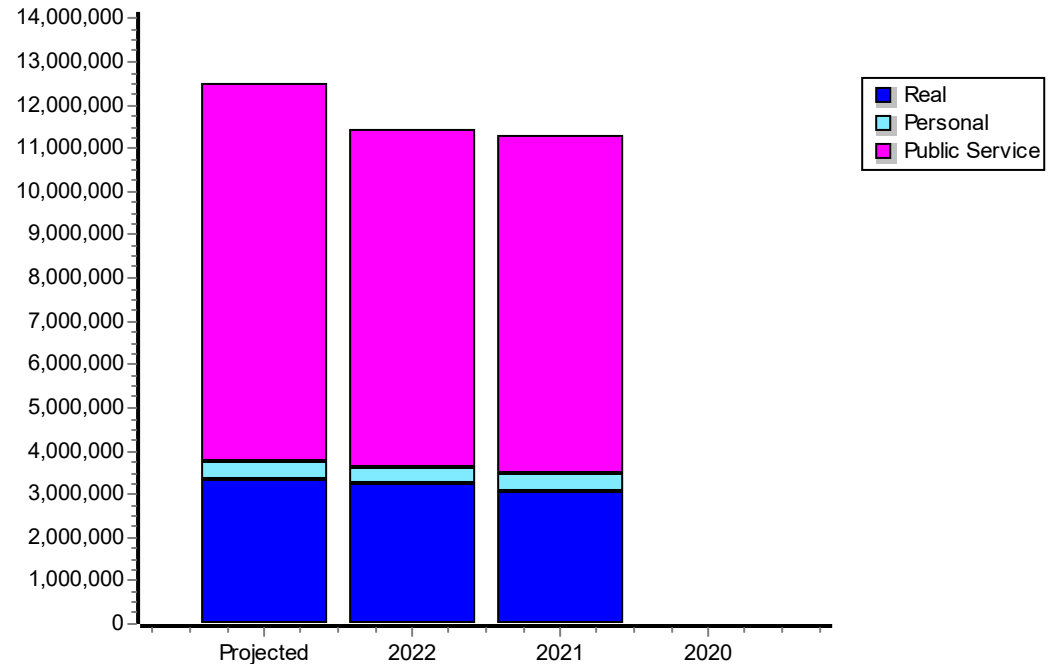
30 WYNONA I-30

District Type: School

Real	Count	Value
Agricultural	469	1,667,688
Commercial	41	223,155
Residential	553	1,667,898
Total Real Value	1,063	3,558,741
Homestead	137	134,415
Add-Homestead	3	2,372
Veteran	3	63,300
Other	0	0
Total Exempt	144	204,955
Senior Freeze	20	1,546,525
Capped Parcels	223	204,536
Net Assessed		3,353,786
Under Protest	0	0



Personal	Count	Value
Agricultural	78	107,081
Commercial	45	163,039
Mobile Home	44	141,533
Total Personal	167	411,653
Total Exempt	0	0
Net Assessed		411,653
Under Protest	0	0



Public Service	Count	Value
Total PS Value	29	8,724,767

District Totals	Value
Total Gross Value	12,695,161
Homestead Loss	141,655
Other Exemption Loss	63,300
Net Assessed Value	12,490,206
Under Protest	0

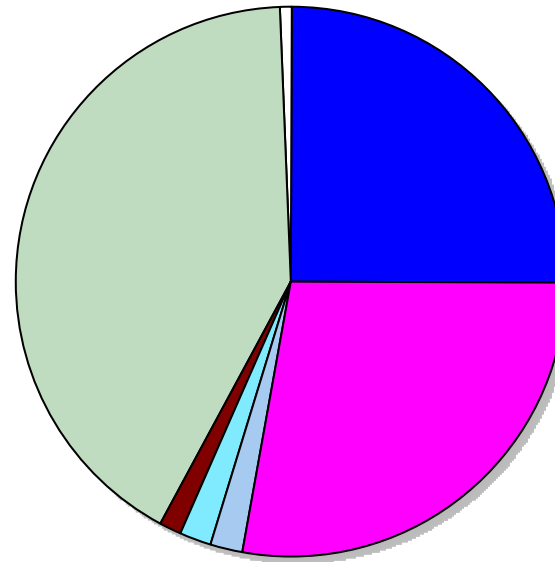
2023 OSAGE COUNTY ASSESSOR'S OFFICE REPORT TO THE EXCISE BOARD

7/31/2023

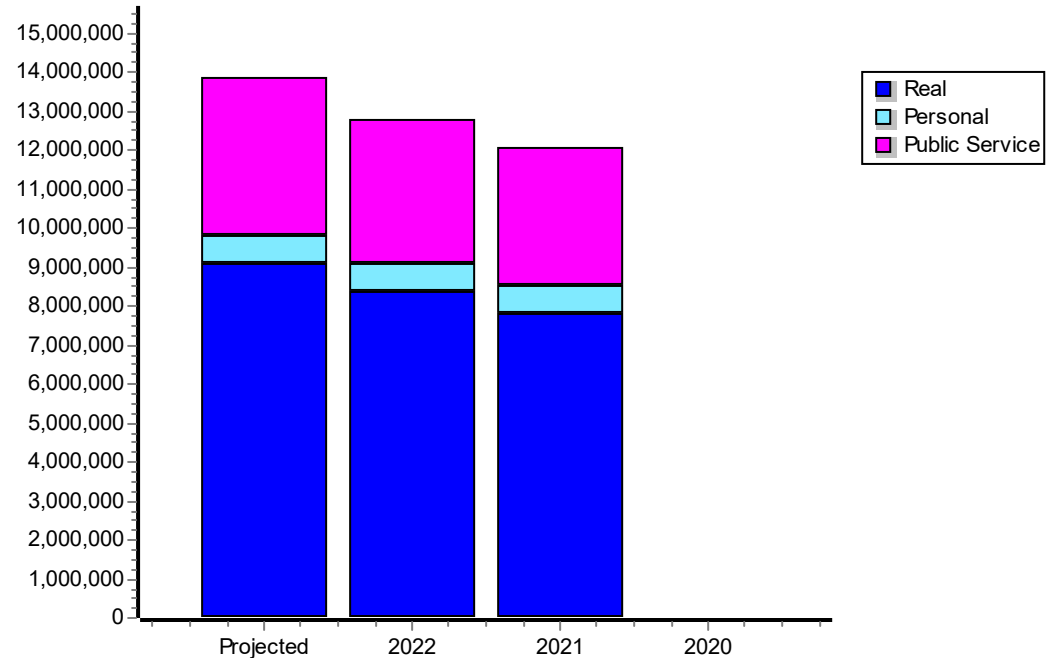
35 AVANT C-35

District Type: School

Real	Count	Value
Agricultural	565	3,633,724
Commercial	8	99,426
Residential	755	6,032,527
Total Real Value	1,328	9,765,677
Homestead	269	267,923
Add-Homestead	8	8,000
Veteran	19	403,125
Other	0	0
Total Exempt	299	689,962
Senior Freeze	33	3,791,261
Capped Parcels	364	821,033
Net Assessed		9,075,715
Under Protest	0	0



Personal	Count	Value
Agricultural	120	178,938
Commercial	49	271,975
Mobile Home	104	279,304
Total Personal	273	730,217
Total Exempt	13	4,769
Net Assessed		725,448
Under Protest	0	0



Public Service	Count	Value
Total PS Value	29	4,058,674

District Totals	Value
Total Gross Value	14,554,568
Homestead Loss	286,837
Other Exemption Loss	407,894
Net Assessed Value	13,859,837
Under Protest	0

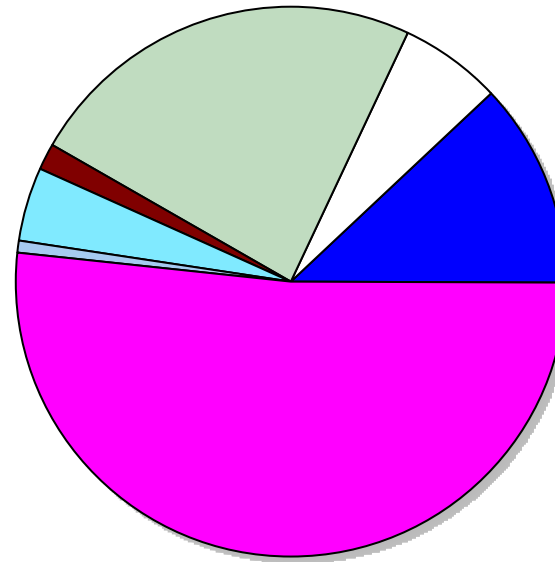
2023 OSAGE COUNTY ASSESSOR'S OFFICE REPORT TO THE EXCISE BOARD

7/31/2023

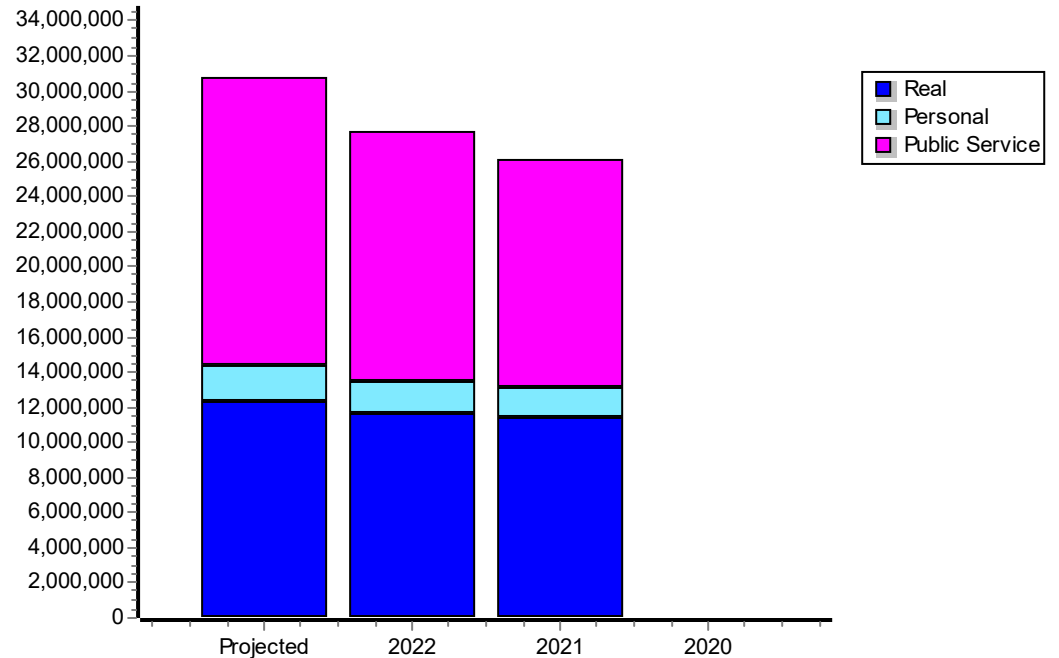
38 HOMINY I-38

District Type: School

Real	Count	Value
Agricultural	1,425	3,812,523
Commercial	198	1,883,419
Residential	1,591	7,470,519
Total Real Value	3,214	13,166,461
Homestead	509	502,371
Add-Homestead	23	22,480
Veteran	28	276,298
Other	1	13,768
Total Exempt	542	818,917
Senior Freeze	91	4,942,970
Capped Parcels	559	911,996
Net Assessed		12,347,544
Under Protest	0	0



Personal	Count	Value
Agricultural	159	470,704
Commercial	239	1,391,923
Mobile Home	59	195,780
Total Personal	457	2,058,407
Total Exempt	5	857
Net Assessed		2,057,550
Under Protest	0	0



Public Service	Count	Value
Total PS Value	41	16,344,925

District Totals	Value
Total Gross Value	31,569,793
Homestead Loss	528,851
Other Exemption Loss	290,923
Net Assessed Value	30,750,019
Under Protest	0

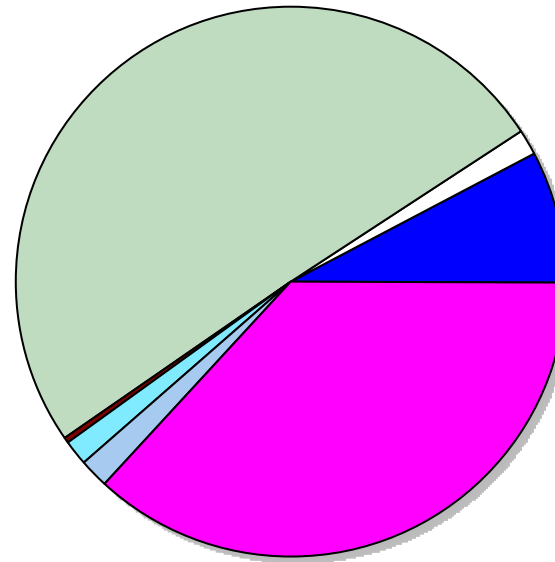
2023 OSAGE COUNTY ASSESSOR'S OFFICE REPORT TO THE EXCISE BOARD

7/31/2023

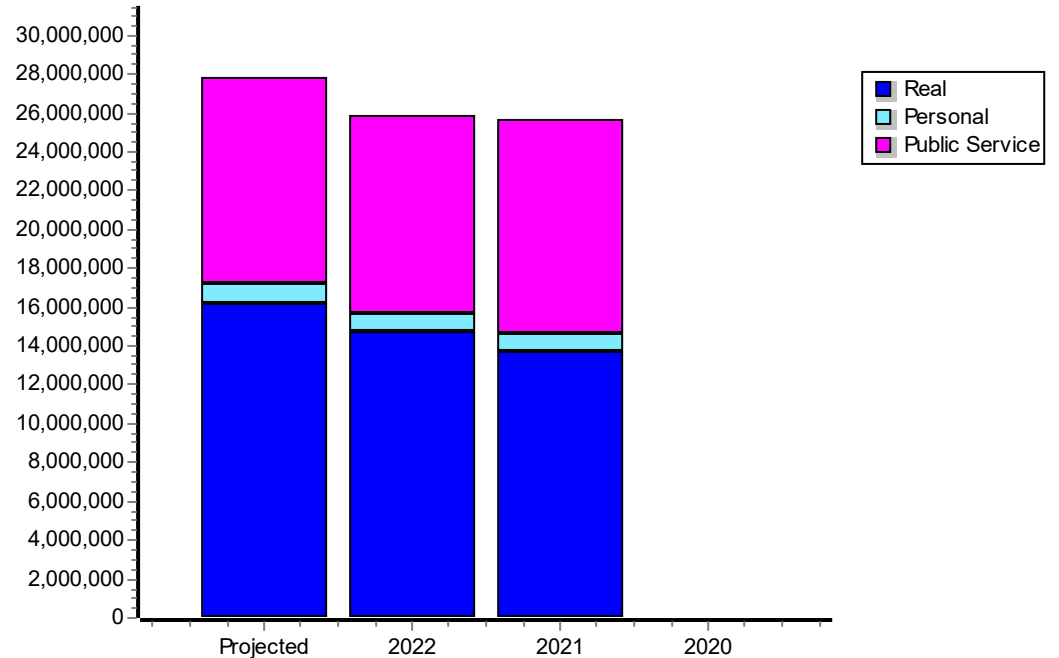
50 OSAGE/PRUE I-50

District Type: School

Real	Count	Value
Agricultural	577	2,231,886
Commercial	19	432,557
Residential	3,478	14,443,185
Total Real Value	4,074	17,107,628
Homestead	501	497,489
Add-Homestead	17	17,000
Veteran	26	403,043
Other	0	0
Total Exempt	532	921,532
Senior Freeze	101	8,804,642
Capped Parcels	456	1,525,249
Net Assessed		16,186,096
Under Protest	0	0



Personal	Count	Value
Agricultural	83	82,183
Commercial	92	436,632
Mobile Home	156	505,112
Total Personal	331	1,023,927
Total Exempt	7	1,818
Net Assessed		1,022,109
Under Protest	0	0



Public Service	Count	Value
Total PS Value	31	10,597,696

District Totals	Value
Total Gross Value	28,729,251
Homestead Loss	518,489
Other Exemption Loss	404,861
Net Assessed Value	27,805,901
Under Protest	0

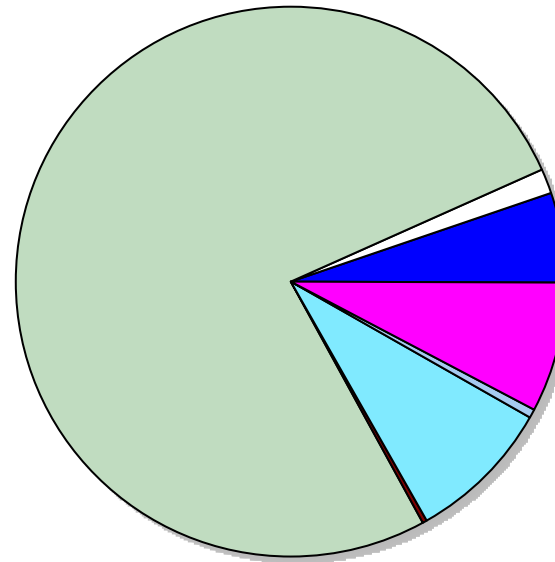
2023 OSAGE COUNTY ASSESSOR'S OFFICE REPORT TO THE EXCISE BOARD

7/31/2023

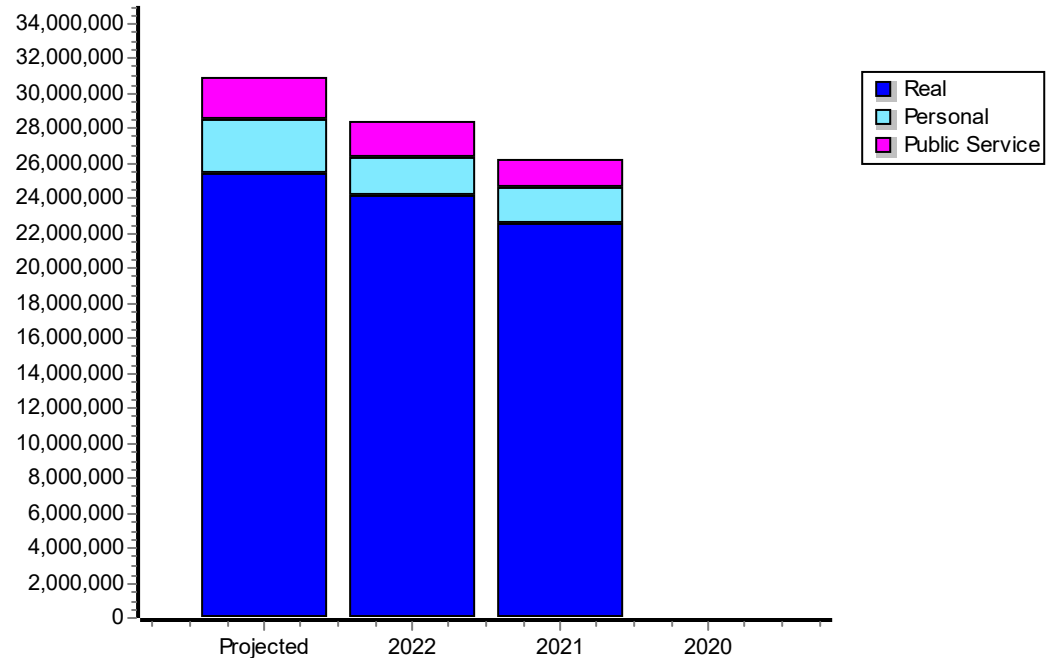
52 ANDERSON C-52

District Type: School

Real	Count	Value
Agricultural	189	1,692,408
Commercial	14	469,998
Residential	1,380	24,306,176
Total Real Value	1,583	26,468,582
Homestead	617	615,020
Add-Homestead	12	12,000
Veteran	18	368,121
Other	1	4,356
Total Exempt	648	1,011,497
Senior Freeze	93	11,583,206
Capped Parcels	281	1,482,538
Net Assessed		25,457,085
Under Protest	0	0



Personal	Count	Value
Agricultural	57	78,480
Commercial	51	2,754,085
Mobile Home	55	156,979
Total Personal	163	2,989,544
Total Exempt	2	380
Net Assessed		2,989,164
Under Protest	0	0



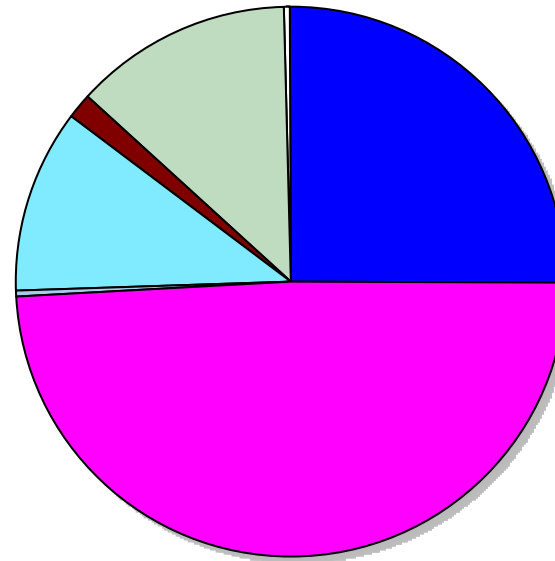
Public Service	Count	Value
Total PS Value	19	2,455,978

District Totals	Value
Total Gross Value	31,914,104
Homestead Loss	639,020
Other Exemption Loss	372,857
Net Assessed Value	30,902,227
Under Protest	0

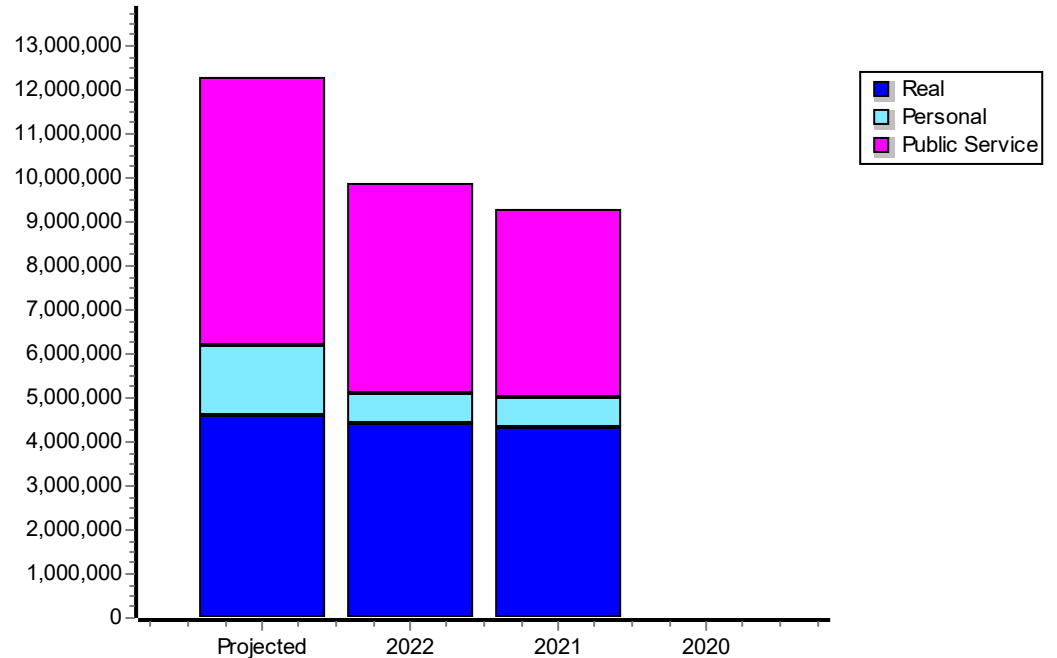
7 BOWRING C-7

District Type: School

Real	Count	Value
Agricultural	1,006	3,124,302
Commercial	10	35,204
Residential	738	1,584,513
Total Real Value	1,754	4,744,019
Homestead	132	129,351
Add-Homestead	7	7,000
Veteran	2	26,392
Other	0	0
Total Exempt	138	169,743
Senior Freeze	21	832,231
Capped Parcels	202	420,245
Net Assessed		4,574,276
Under Protest	0	0



Personal	Count	Value
Agricultural	54	193,187
Commercial	52	1,335,751
Mobile Home	28	45,316
Total Personal	134	1,574,254
Total Exempt	0	0
Net Assessed		1,574,254
Under Protest	0	0



Public Service	Count	Value
Total PS Value	19	6,103,110

District Totals	Value
Total Gross Value	12,421,383
Homestead Loss	143,351
Other Exemption Loss	26,392
Net Assessed Value	12,251,640
Under Protest	0

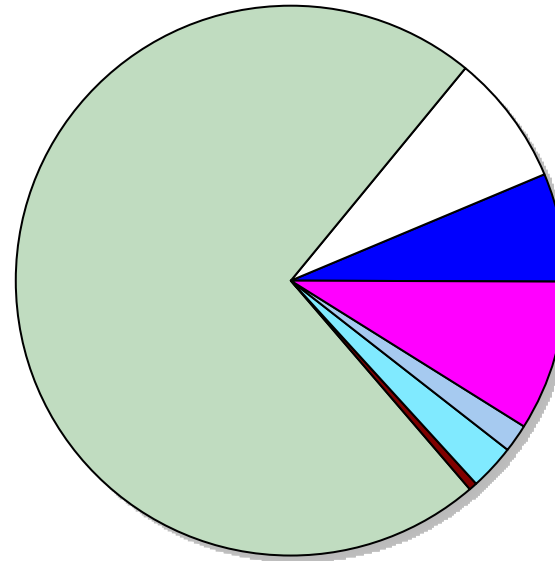
2023 OSAGE COUNTY ASSESSOR'S OFFICE REPORT TO THE EXCISE BOARD

7/31/2023

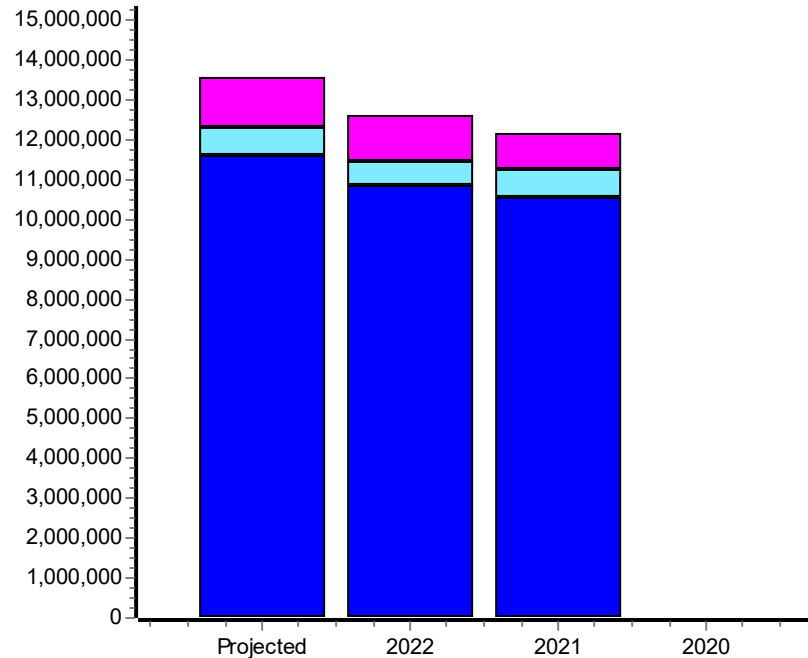
77 MCCORD C-77

District Type: School

Real	Count	Value
Agricultural	168	917,681
Commercial	54	1,093,814
Residential	980	10,286,936
Total Real Value	1,202	12,298,431
Homestead	436	435,507
Add-Homestead	15	15,000
Veteran	10	235,470
Other	1	10,295
Total Exempt	450	699,272
Senior Freeze	76	6,658,667
Capped Parcels	302	724,624
Net Assessed		11,599,159
Under Protest	0	0



Personal	Count	Value
Agricultural	69	65,148
Commercial	66	392,018
Mobile Home	99	239,542
Total Personal	234	696,708
Total Exempt	6	3,057
Net Assessed		693,651
Under Protest	0	0



Public Service	Count	Value
Total PS Value	14	1,259,620

District Totals	Value
Total Gross Value	14,254,759
Homestead Loss	453,507
Other Exemption Loss	248,822
Net Assessed Value	13,552,430
Under Protest	0

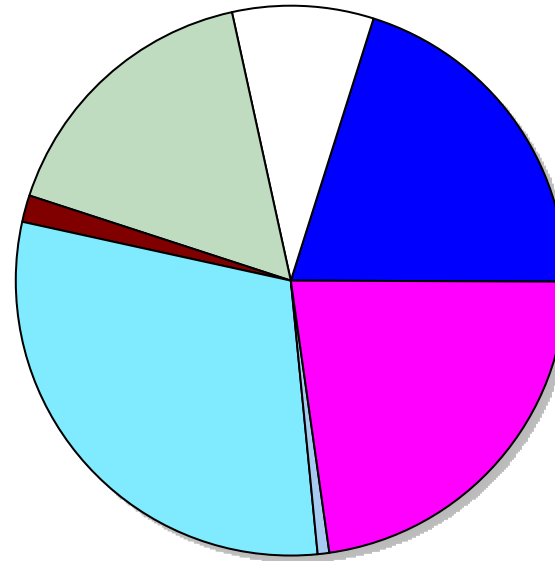
2023 OSAGE COUNTY ASSESSOR'S OFFICE REPORT TO THE EXCISE BOARD

7/31/2023

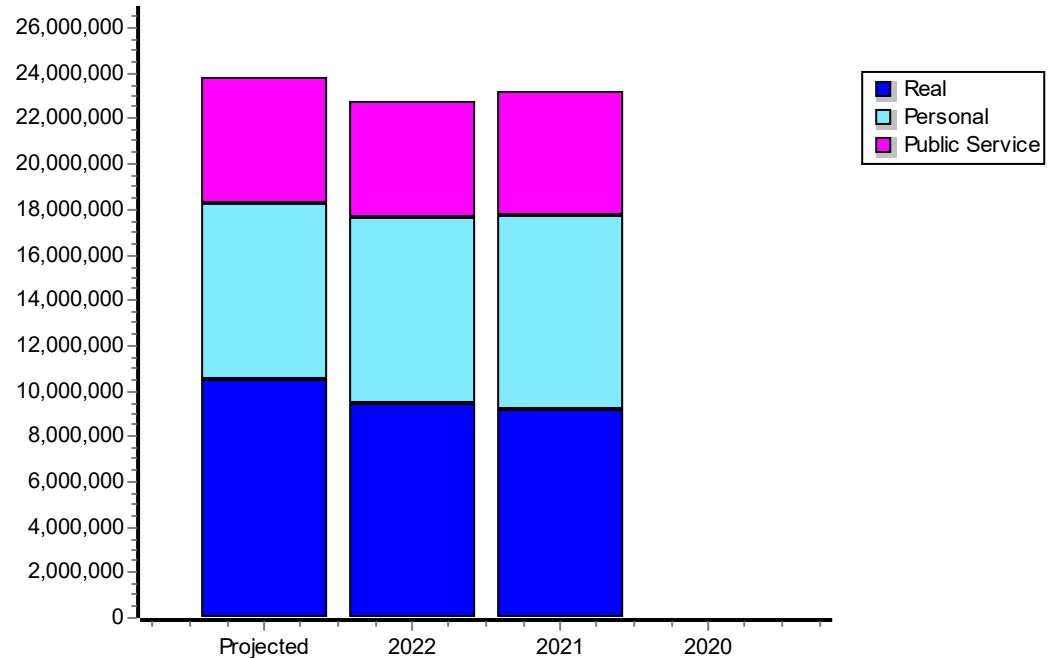
90 WOODLAND I-90

District Type: School

Real	Count	Value
Agricultural	1,479	4,906,421
Commercial	124	2,000,758
Residential	1,113	4,009,012
Total Real Value	2,716	10,916,191
Homestead	358	352,962
Add-Homestead	16	15,180
Veteran	13	93,132
Other	0	0
Total Exempt	377	467,274
Senior Freeze	47	2,027,062
Capped Parcels	414	467,146
Net Assessed		10,448,917
Under Protest	0	0



Personal	Count	Value
Agricultural	153	384,841
Commercial	126	7,280,045
Mobile Home	47	173,043
Total Personal	326	7,837,929
Total Exempt	2	1,831
Net Assessed		7,836,098
Under Protest	0	0



Public Service	Count	Value
Total PS Value	34	5,522,376

District Totals	Value
Total Gross Value	24,276,496
Homestead Loss	374,142
Other Exemption Loss	94,963
Net Assessed Value	23,807,391
Under Protest	0